


Camp Pendleton Deer Hunting



Version 5
14 Nov 2018
JCH



Camp Pendleton, California

BLUF: There are deer everywhere. Where there is deer food (acorn/fennel) and water sources, there are deer.

2017

Archery: 9 deer

Gun: 49 deer

2018 (to date 1 Nov)


Archery: 15 deer (8 bucks, 5 does)

Gun: 76 deer (42 bucks, 34 does)

532 hunter days effort= 7 days/deer

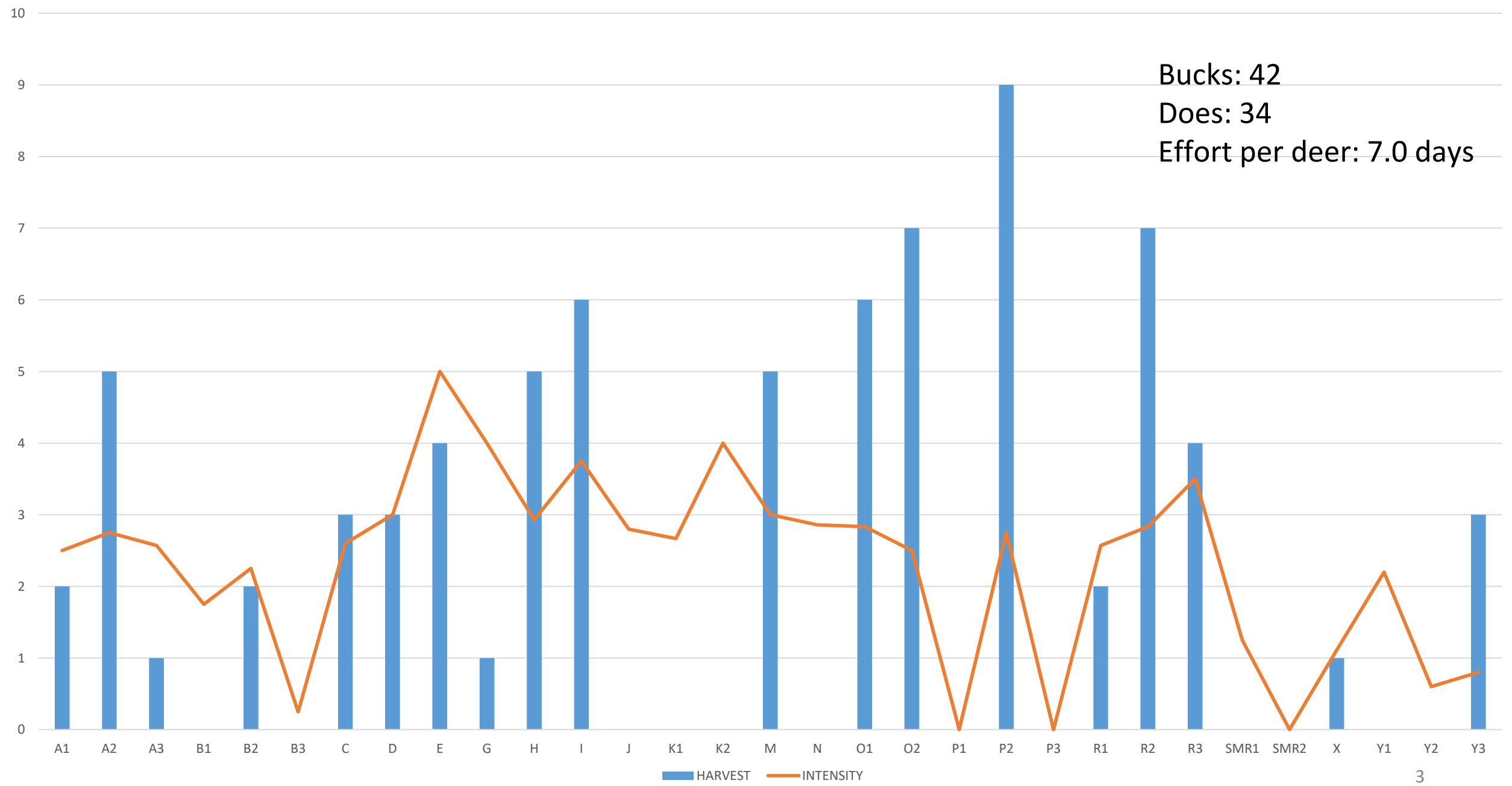
Top 5 traits of Successful Hunters

- 1) Are not too picky - there is no guarantee an area will be open again due to fire, training, too much hunter effort in that area, or bad weather conditions such as heavy rain/wind.
- 2) Plan their hunt and hunt their plan. Don't break the rules. Scout areas you might hunt prior to season. Have in your back pack all essential items. e.g. Deer Drag (Rope), Knife, Water, snack items.
- 3) Manage expectations – statistically, it takes 10 archery days to equal the productivity of 1 firearm day, and it takes about 10 firearm days to harvest a deer. 2018 was the best year in recent memory, with a strong population and dedicated hunter effort.
- 4) Go to the range and practice shooting their effective range. Each maimed deer represents a potential harvest with some more practice and rational shooting.
- 5) Realize that the whole base has deer. Do not get stuck on one animal, one area, or one strategy.



2018 FIREARM DEER HUNTER INTENSITY AND HARVEST BY AREA (27NOV18)

Bucks: 42
Does: 34
Effort per deer: 7.0 days



Deer Hunting Rules

Archery Season: 1 Sept 2018 – 25 Nov 2018 (weekend & holidays)

Gun Season: 3 Nov 2018 – 25 Nov 2018 (weekend & holidays)

1. Report and show all game taken upon check-out. Present licenses, tags, appropriate stamps, and permits to staff, along with the number and species of game taken, hunting equipment and vehicle being used.
2. Hunting areas will be first assigned by a lottery using the Area Preference Sheet for Saturday and Sunday. Lottery drawing will be conducted weekends and holidays from 0430-0700. Potluck assignment will be offered at 0900. Walk-ins are available as well.
3. Hunters may check the weekly lottery results posted by Friday by accessing the Camp Pendleton Game Warden webpage <https://www.pendleton.marines.mil/staff-agencies/environmental-security/game-warden/>.
4. Hunter rifle classes are required for G-10 tag deer hunters and provide lottery opportunities. These occur in October during the first three Wednesdays at 1730 or Saturdays at 1000. Last class is 31 Oct at 1730.
5. Physically check-in at the WOB immediately before entering any area of the base to hunt. Hunters must also physically check-out at the WOB upon the completion of hunting. Hunters may call from field to switch areas only during Archery Season. Rifle Deer Hunters must come in to physically check in and out of areas.
6. Enter assigned areas by the most direct route possible and return by the most direct route possible. Hunters must display their vehicle placard on their dashboard.
7. Hunters are expected to cooperate and be ethical with other hunters to safely and properly use their assigned areas and not overlap the borders between hunting areas.
8. No ATV, bikes, dogs, baiting, drones, or game cameras allowed. Tree stands should be non-permanent and removed after use. You can shoot coyotes while legally hunting deer.
9. New for 2019 season: deer hunters will be required to use non-toxic ammunition for shotgun slugs and rifle.
10. Archers don't have to wear orange when occupying an archery exclusive area.
11. Hunter orange is required by gun hunters in training areas where other hunting activity is taking place.
12. Hunters can only take 1 deer per season aboard Camp Pendleton with a AO or a G-10 tag, but not both. You can use a AO tag off base as well.

Alpha 1

2017

Rifle: 0



Archery: 0

2018

Rifle: 1

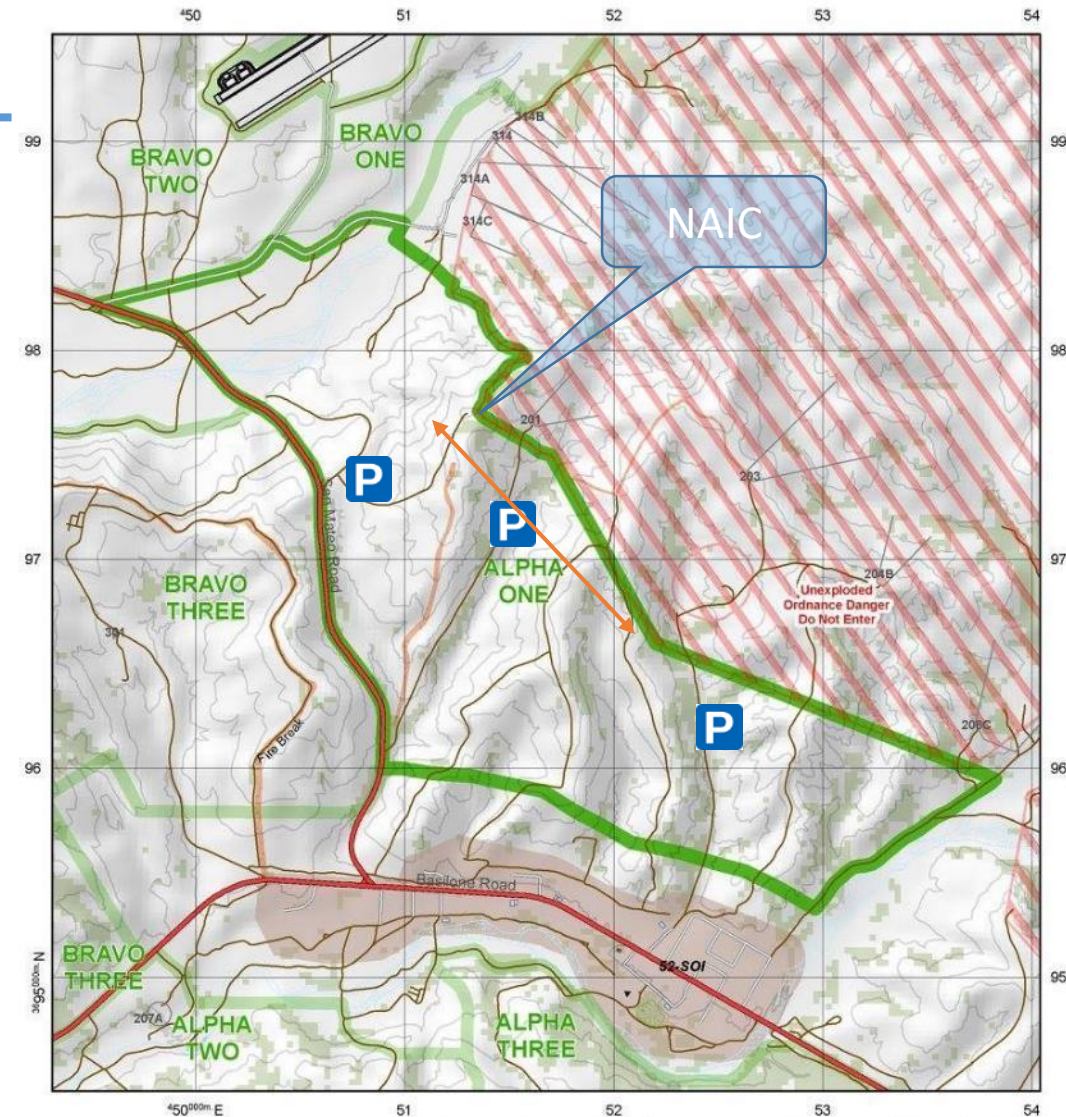
Archery: 1*

15 hunter days effort

- Deer reported near Land Nav course and firebreak near impact area
- San Mateo creek is dried up normally
- Range 314 is under construction
- Deer movement 
- Recommended Parking 

**not retrieved from impact area*

AREA	DRIVE	TERRAIN	HABITAT	PRESSURE	COMMENTS
ALPHA 1	45 min	MEDIUM	MEDIUM	LOW	OFTEN USED BY SOI WEST TRAINING



ALPHA ONE



From Game Warden Office turn right onto Vandegrift Blvd. Turn right at 2nd light onto Basalone Rd, go 15.0 miles. Turn right at the "Y" onto San Mateo Rd just past 52 Area (SOI). Go 0.4 miles turn right on first dirt road to enter Alfa One. See map for boundaries.

Rules: Check in and out to one area only as authorized. Protect habitat. No littering, alcohol, off-road driving, quads, ATVs, or motorcycles. Park on bare ground, 50 yards from structures. No shooting within 150 yards of roads or buildings.



Alpha 2

2017

Rifle: 0




Archery: 0

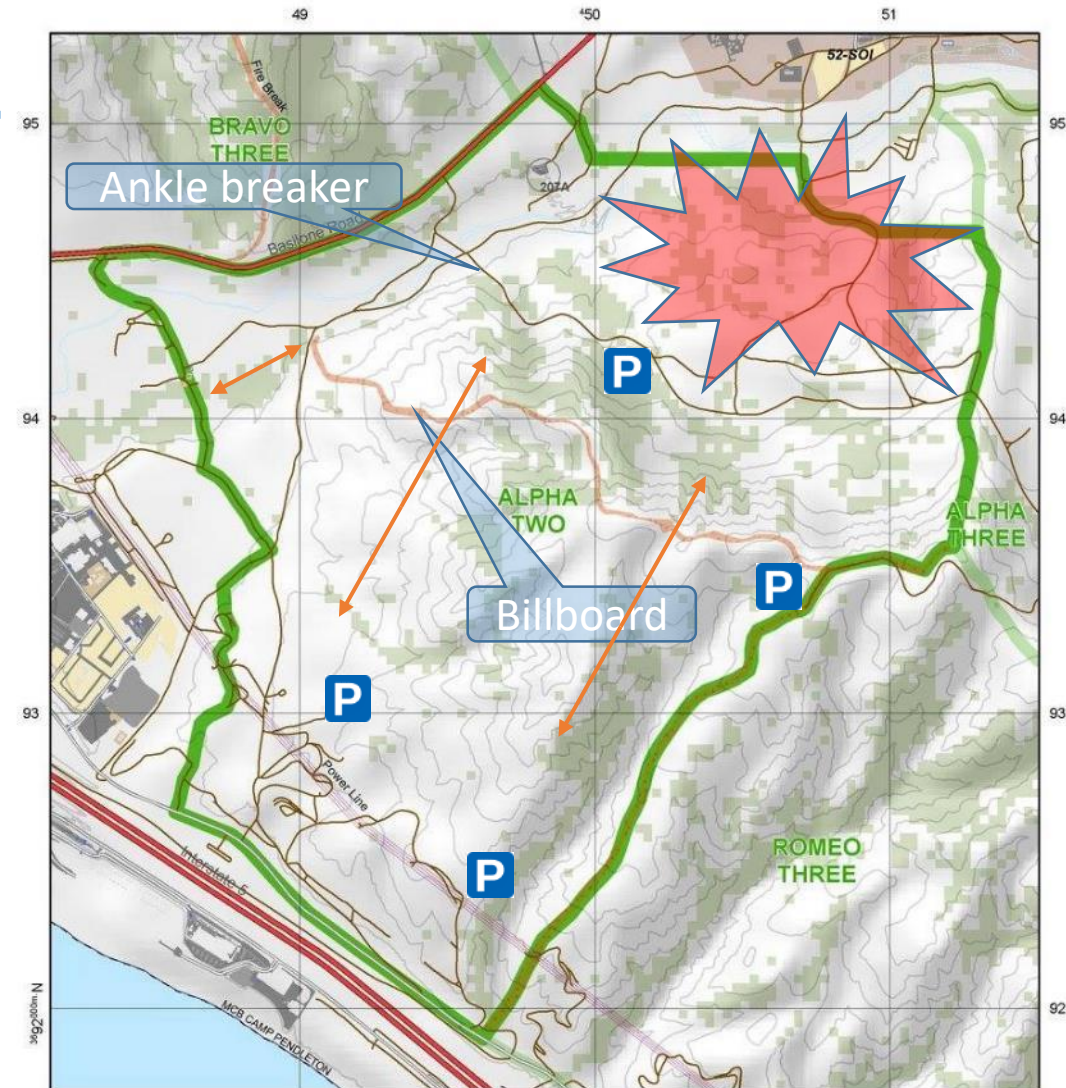
2018

Rifle: 5

Archery: 1

22 hunter days effort

- R207A Fire May 2018 burnt past MOUT town to Trail of Tears 
- Good access from old El Camino Real or Basilone
- Healthy oaks near “Ankle breaker” road
- Top of “Billboard” trail is the end of the firebreak on top of San Onofre ridgeline
- Deer live high in the hills, move on the cooler ocean side 
- Recommended Parking 




ALPHA TWO



From Game Warden Office turn right onto Vandegrift Blvd. Turn right at 2nd light onto Basilone Rd, go 6.2 miles. Turn left Las Pulgas Rd. Go west 5.0 miles and turn right on Old El Camino Real, just before Pulgas Gate. Go 6.4 miles. Alfa 2 on right. See map for boundaries.

Rules: Check in and out to one area only as authorized. Protect habitat. No littering, alcohol, off-road driving, quads, ATVs, or motorcycles. Park on bare ground, 50 yards from structures. No shooting within 150 yards of roads or buildings.



AREA	DRIVE	TERRAIN	HABITAT	PRESSURE	COMMENTS
ALPHA 2	45 MIN	HI	MED	LO	A REAL MIX OF TERRAIN AND HABITAT

Alpha 3

2017

Rifle: 1




Archery: 1

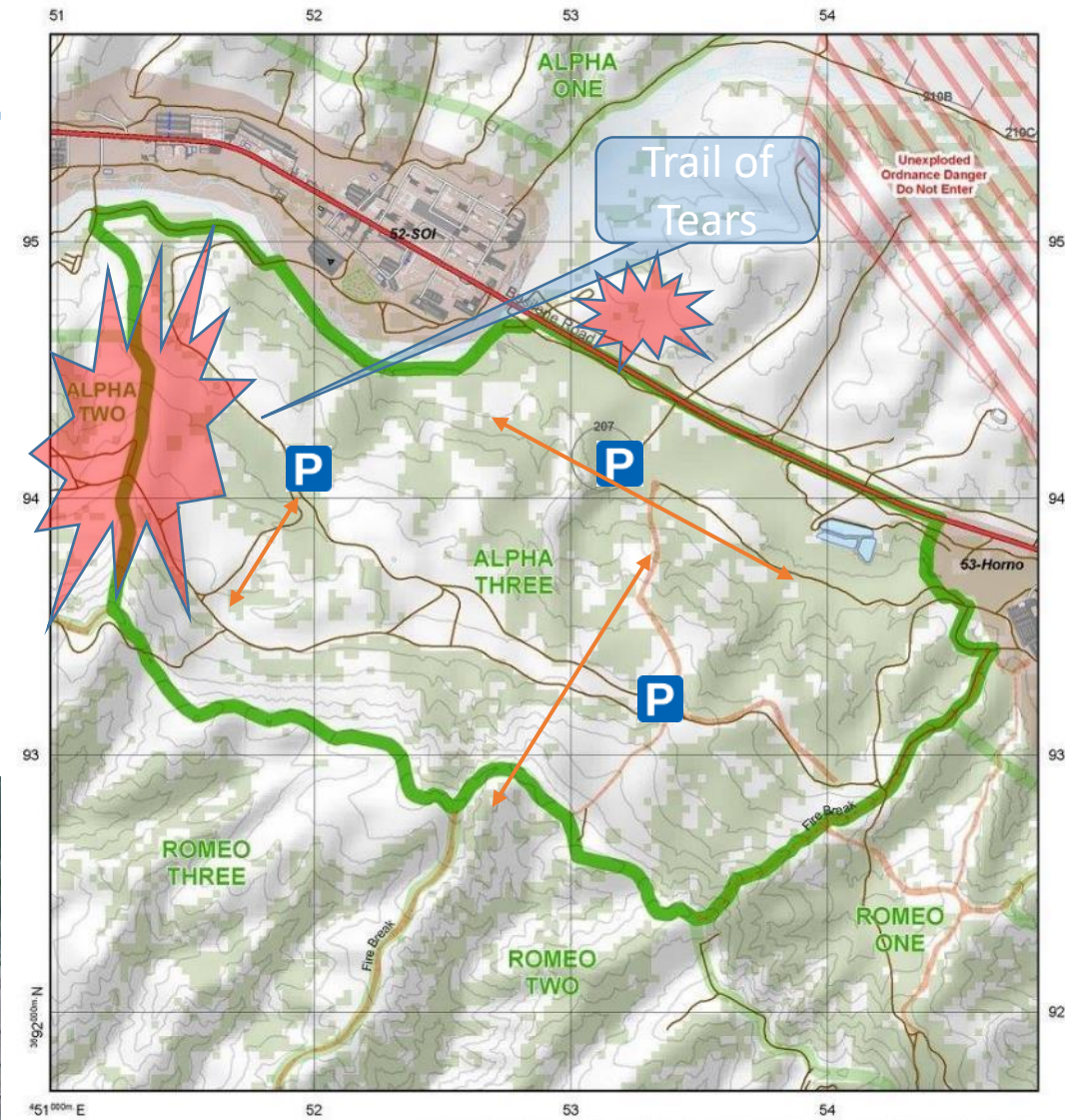
2018

Rifle: 1

Archery: 2

18 hunter days effort

- R207A Fire May 2018 burnt up to Trail of Tears 
- Natural sources and guzzlers found with water year round
- Healthy oaks and fennel on the Alpha shelf
- Deer movement 
- Recommended parking 
- Recommended by Col Jeff Holt (703) 853-6995



ALPHA THREE



From Game Warden Office turn right onto Vandegrift Blvd. Turn right at 2nd light onto Basilone Rd, go 14.1 miles into 52 Area (SOI). Turn left at the Chapel. Road will curve to the left, then turn right to LZ 25/Parade Deck. Go thru LZ turn right on dirt road, go uphill, enter Alfa Three. See map for boundaries.

Rules: Check in and out to one area only as authorized. Protect habitat. No littering, alcohol, off-road driving, quads, ATVs, or motorcycles. Park on bare ground, 50 yards from structures. No shooting within 150 yards of roads or buildings.

AREA	DRIVE	TERRAIN	HABITAT	PRESSURE	COMMENTS
ALPHA 3	45 MIN	MED	HI	HI	MEADOW LIKE ON A HILLSIDE

Bravo 1

2017

Rifle: 3


Archery: 0

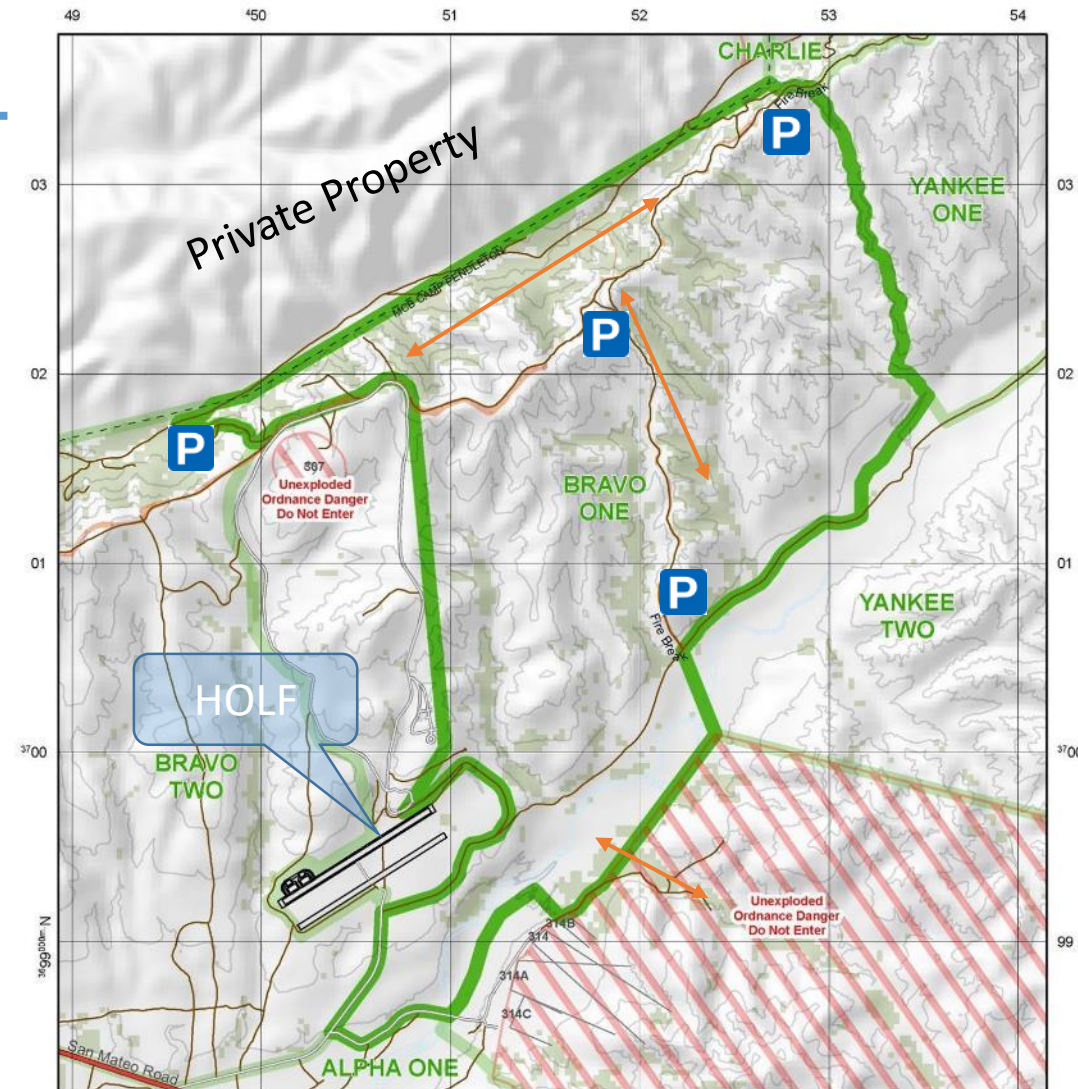
2018

Rifle: 0

Archery: 2

14 hunter days effort

- San Mateo road is a named access road with 150m buffer
- No hunting pressure from Private Property boundary with base
- Old ranch springs in San Mateo Creek bed with healthy oaks and fennel
- Camp Day near R314 is often occupied with MCT students
- Deer movement ← →
- Recommended Parking 



BRAVO ONE



From Game Warden Office turn right onto Vandegrift Blvd. Turn right at 2nd light onto Basalone Rd, go 15.0 miles. Turn right at the "Y" onto San Mateo Rd just past 52 Area (SOI). Go 2.1 miles, turn right after a bridge on road with sign for Ranges 314/HOLF. At 1.5 miles keep left at fork. At 0.7 miles pass between buildings and keep right at fork. Bravo 1 on right. See map for boundaries.

Rules: Check in and out to one area only as authorized. Protect habitat. No littering, alcohol, off-road driving, quads, ATVs, or motorcycles. Park on bare ground, 50 yards from structures. No shooting within 150 yards of roads or buildings.



AREA	DRIVE	TERRAIN	HABITAT	PRESSURE	COMMENTS
BRAVO 1	45 MIN	MED	MED	MED	DRAWS ALONG A RIVER VALLEY

Bravo 2

2017

Rifle: 1




Archery:

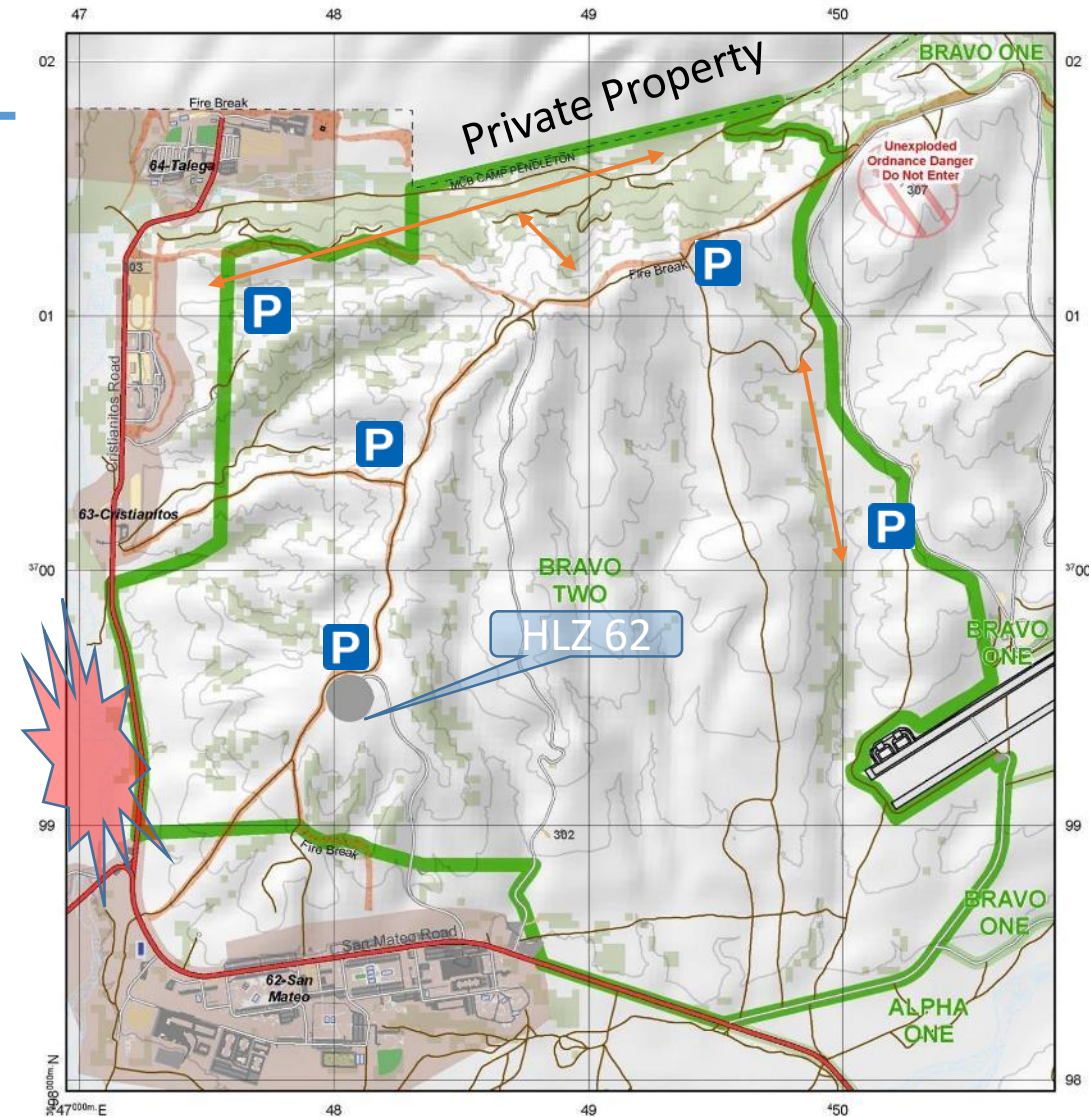
2018

Rifle: 2

Archery: 0

18 hunter days effort

- Burn near gas station to powerlines in Apr 2018 
- No hunting pressure from Private Property boundary with base
- Talega Road is a “named” road with a 150m buffer
- Healthy oaks and fennel near Camp Talega’s hills
- Deer movement 
- Recommended Parking 



BRAVO TWO



From Game Warden Office turn right onto Vandegriff Blvd. Turn right at 2nd light onto Basiline Rd, go 15.0 miles. Turn right at the “Y” onto San Mateo Rd just past 52 Area (SOI). Go 2.1 miles, turn right after a bridge on road with sign for Ranges 314/HOLF. At 1.5 miles keep left at fork. At 0.7 miles pass between buildings and keep left at fork. Bravo 2 on left. See map for boundaries.

Rules: Check in and out to one area only as authorized. Protect habitat. No littering, alcohol, off-road driving, quads, ATVs, or motorcycles. Park on bare ground, 50 yards from structures. No shooting within 150 yards of roads or buildings.

AREA	DRIVE	TERRAIN	HABITAT	PRESSURE	COMMENTS
BRAVO 2	45 MIN	MED	MED	MED	5X6 HARVESTED HERE



Bravo 3

2017

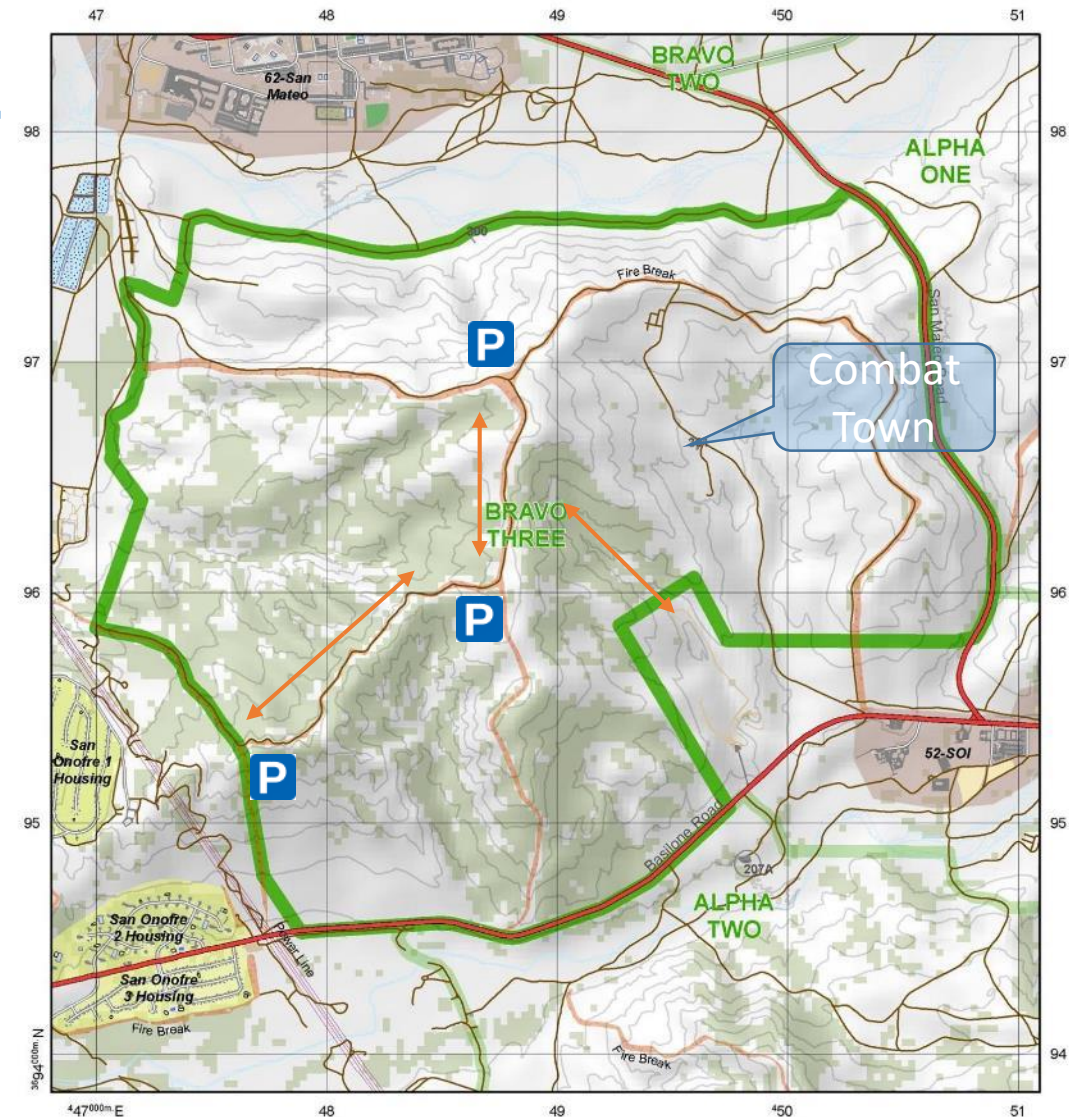
Shotgun: 0
 Archery: 0
 0 hunter days effort *

2018

Shotgun: 0
 Archery: 0
 2 hunter days effort

- Road doesn't connect from housing to training area, watch out for recreational use from housing areas
- No pressure last year due to the area gas line closure
- Historically produces some good deer
- Shotgun only
- Deer movement 
- Recommended Parking 

*closed due to gas leak



BRAVO THREE



From Game Warden Office turn right onto Vandegrift Blvd. Turn right at 2nd light onto Basalone Rd, go 15.3 miles passing 52 Area (SOI) and San Mateo Rd, turn right onto first dirt road. See map for boundaries.

Rules: Check in and out to one area only as authorized. Protect habitat. No littering, alcohol, off-road driving, quads, ATVs, or motorcycles. Park on bare ground, 50 yards from structures. No shooting within 150 yards of roads or buildings.



AREA	DRIVE	TERRAIN	HABITAT	PRESSURE	COMMENTS
BRAVO 3	45 MIN	MED	MED	MED	A HILLTOP, WATCH YOUR BACKDROPS

Charlie

2017

Rifle:


Archery: 1

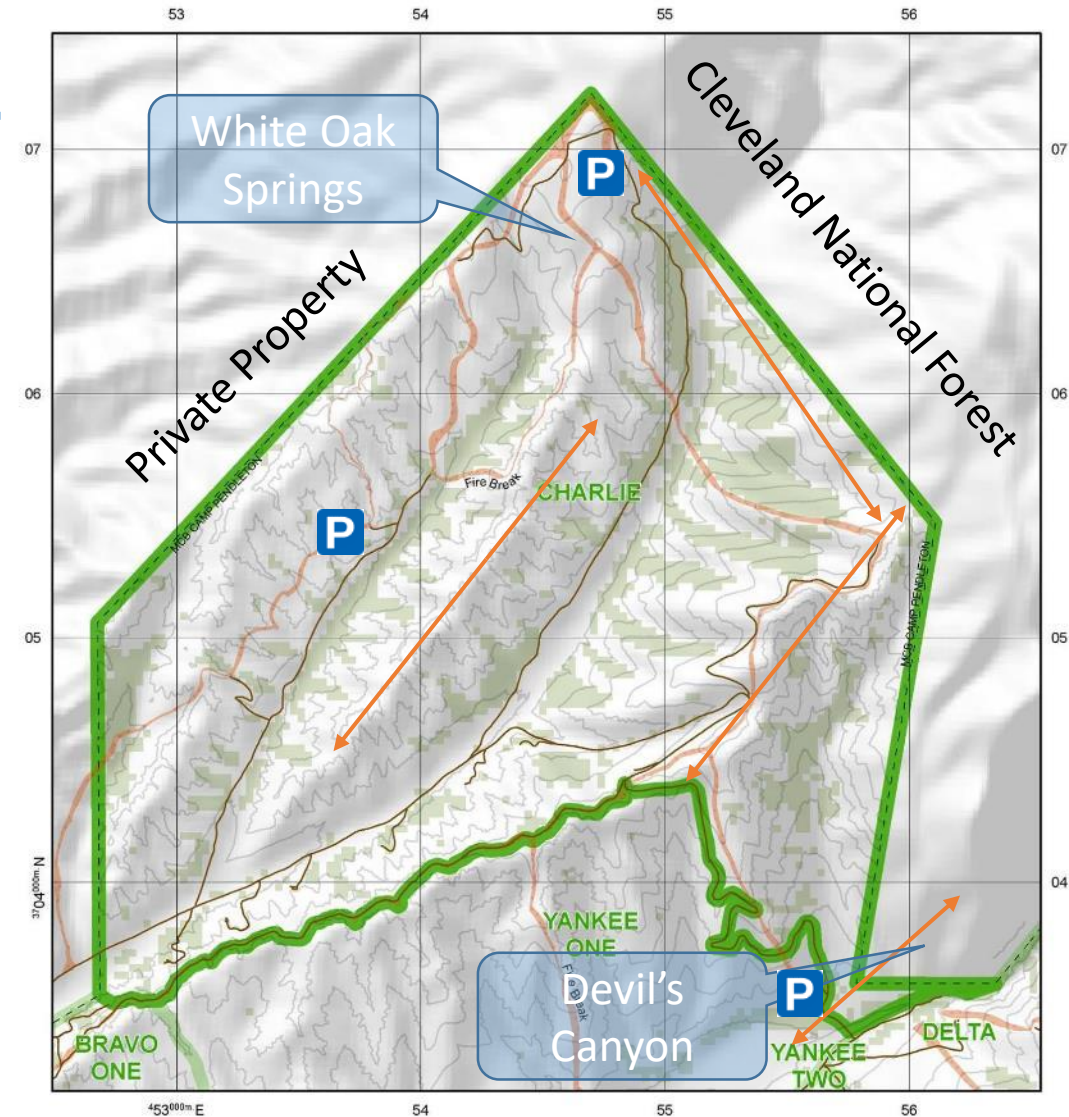
2018

Rifle: 3

Archery: 2

26 hunter days effort

- Charlie training area is steep, rugged terrain
- Healthy oaks and fennel near White Oaks Springs
- Deer movement 
- Recommended parking **P**




CHARLIE



From Game Warden Office turn right onto Vandegrift Blvd. Turn right at 2nd light onto Basiline Rd, go 15.0 miles. Turn right at the "Y" onto San Mateo Rd just past 52 Area (SOI). Go thru 62 area, continue past the Cristianitos gate to Talega Canyon Rd. Turn right, go 3.7 miles to enter Charlie Area. See map for boundaries.

Rules: Check in and out to one area only as authorized. Protect habitat. No littering, alcohol, off-road driving, quads, ATVs, or motorcycles. Park on bare ground, 50 yards from structures. No shooting within 150 yards of roads or buildings.



AREA	DRIVE	TERRAIN	HABITAT	PRESSURE	COMMENTS
CHARLIE	60 MIN	HI	MED	MED	REMOTE LOCALE FOR ANTI-SOCIALS

Delta

2017

Rifle: 3

Archery: 1

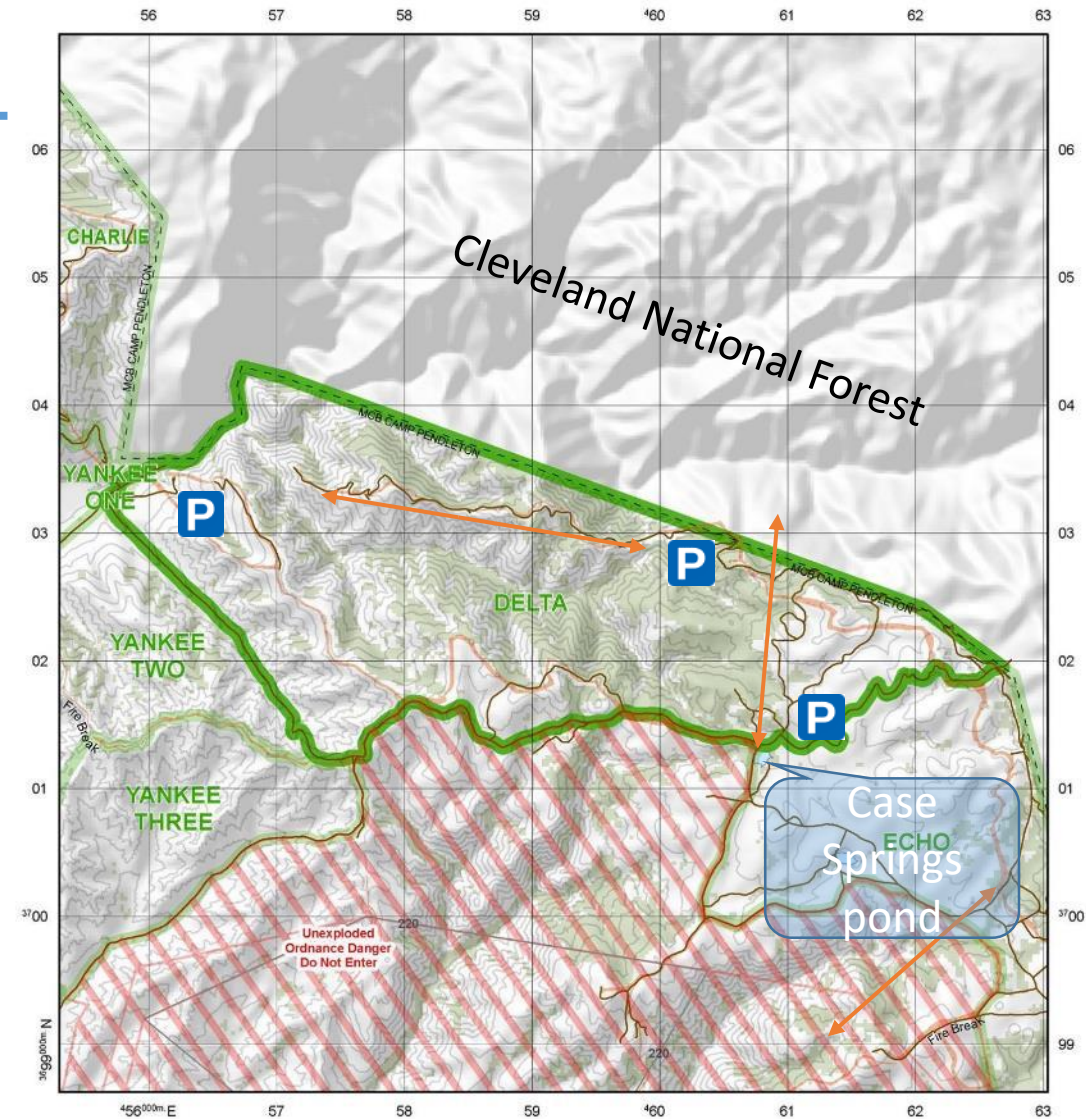
2018

Rifle: 3

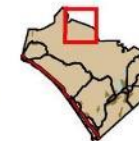
Archery: 0

30 hunter days effort

- Bison habitat, don't leave maintained roads
- Hunters often stray south into unauthorized areas to their peril
- Open terrain, long shots
- Healthy oaks and fennel throughout
- Deer movement ←————→
- Recommended Parking **P**



DELTA



From Game Warden Office turn right onto Vandegrift Blvd. Turn right at 2nd light onto Basilone Rd, go 3.4 miles. Turn right onto Roblar Rd. Go 10.9 miles, just past the 2nd Case Spring pond is Delta Area. See map for boundaries.

Rules: Check in and out to one area only as authorized. Protect habitat. No littering, alcohol, off-road driving, quads, ATVs, or motorcycles. Park on bare ground, 50 yards from structures. No shooting within 150 yards of roads or buildings.



AREA	DRIVE	TERRAIN	HABITAT	PRESSURE	COMMENTS
DELTA	60 MIN	HI	MED	HI	A MIX OF TERRAIN AND HABITAT

Echo

2017

Rifle: 2




Archery:

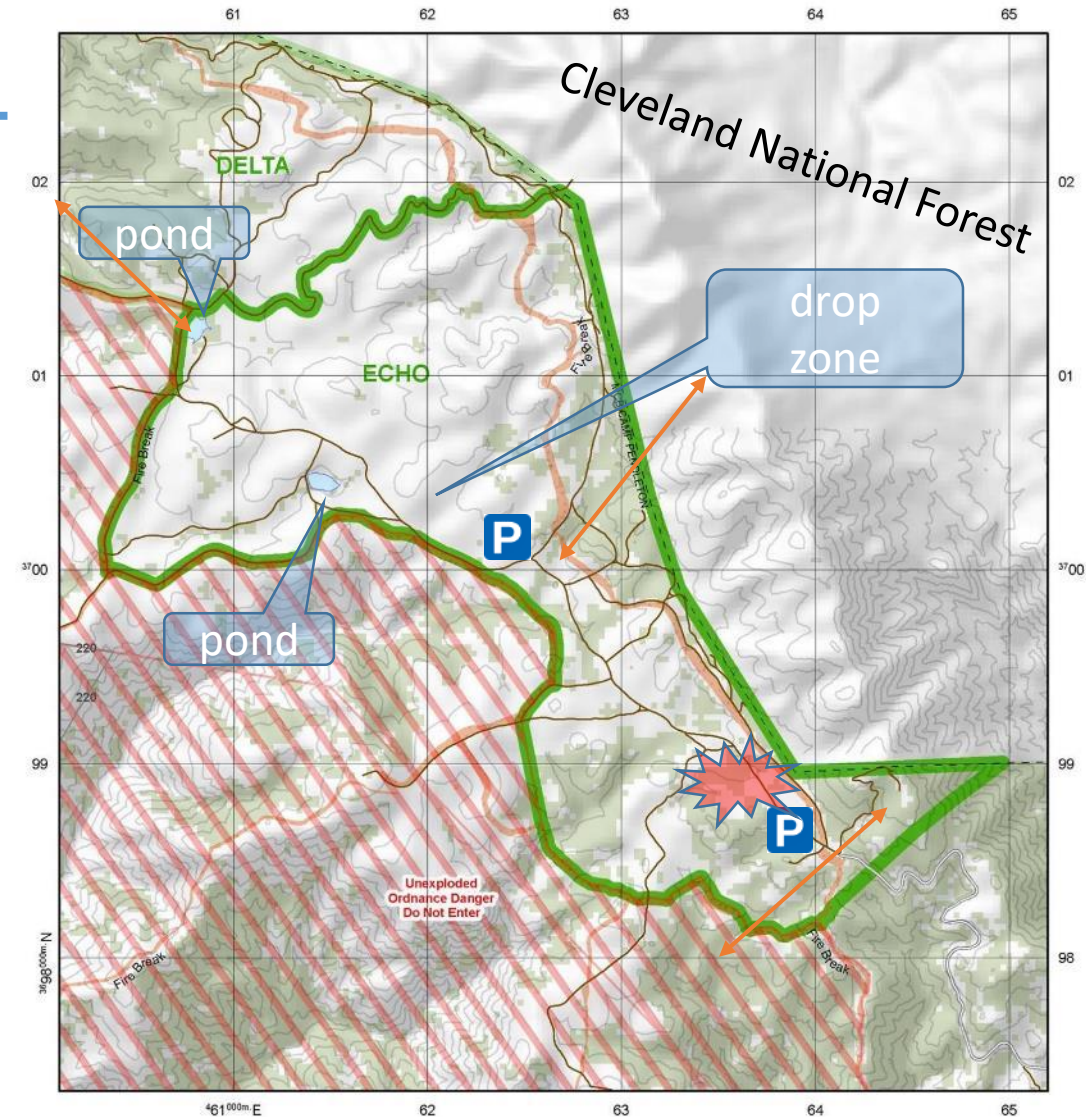
2018

Rifle: 4

Archery: 0

35 hunter days effort

- Burn near Powerline road in Oct 2018 
- Bison habitat with standing water on rocks in draws
- Echo fills up when available for hunting. Can't pursue deer into Cleveland National Forest from base
- Open terrain near parking symbol, but long shots
- Deer movement 
- Recommended parking 



ECHO



From Game Warden Office turn right onto Vandegrift Blvd. Turn right at 2nd light onto Basiline Rd, go 3.4 miles. Turn right onto Roblar Rd. Echo Area begins 7.7 miles from Basiline Rd. See map for boundaries.

Rules: Check in and out to one area only as authorized. Protect habitat. No littering, alcohol, off-road driving, quads, ATVs, or motorcycles. Park on bare ground, 50 yards from structures. No shooting within 150 yards of roads or buildings.



AREA	DRIVE	TERRAIN	HABITAT	PRESSURE	COMMENTS
ECHO	60 MIN	LO	LO	HI	GOOD VISIBILITY, LIMITED DEER FOOD

Golf

2017

Rifle:

Archery:

2018

Rifle: 1

Archery: 0

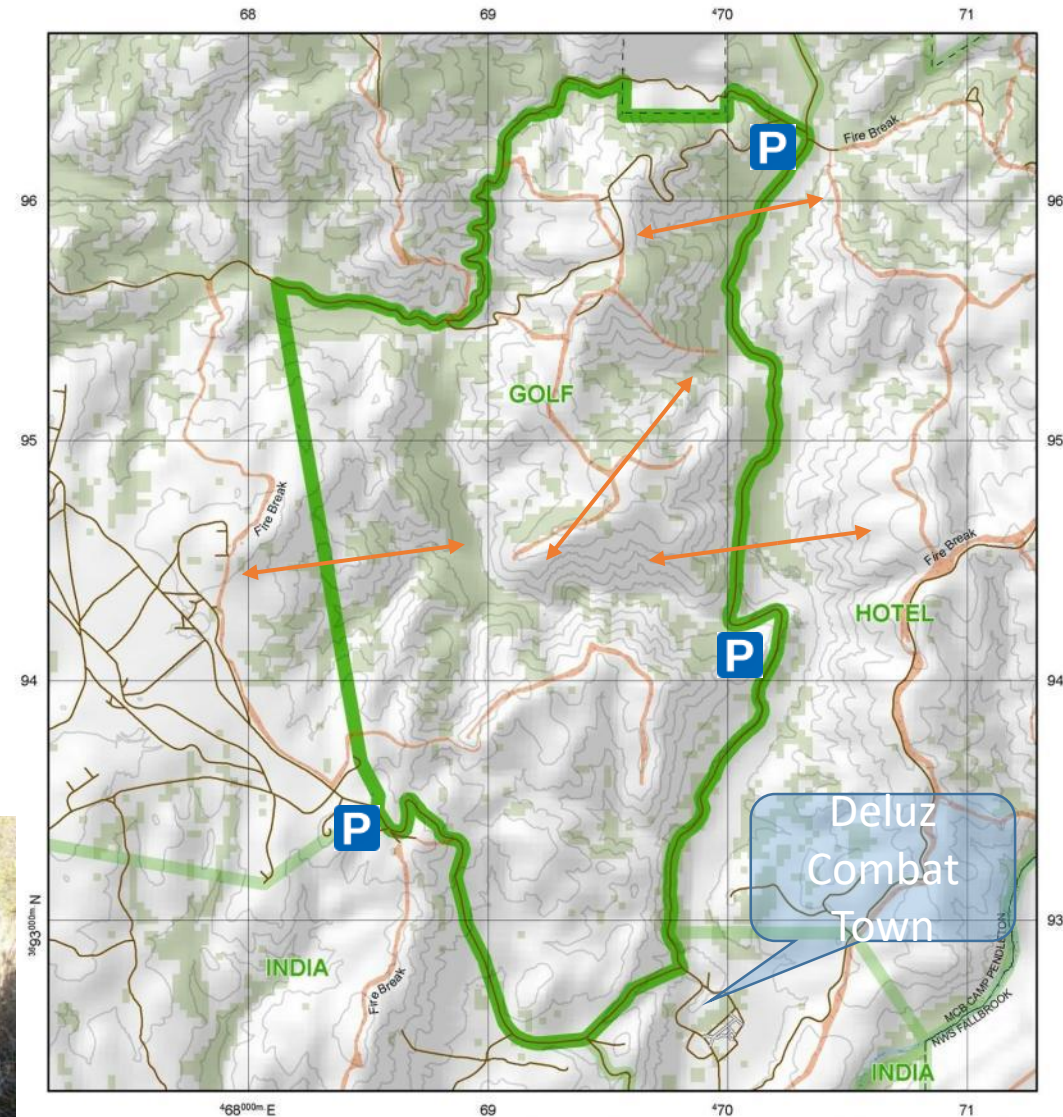
8 hunter days effort

- De Luz Stream crossing south of combat town can be impassable after rain (Check with Wardens), if so take Roblar Road to Range 409 tower. Take road left of tower go downhill at bottom turn left and continue on to De Luz Rd.

- Water guzzler full year round

- Deer movement 

- Recommended parking 



GOLF



From Game Warden Office turn left onto Vandegrift Blvd. Turn left at 2nd light onto De Luz Rd. Go 4.5 miles past steam crossing and thru Camp De Luz. Turn right at "Y" and continue 100 yards. Golf Training Area is on left. See map for Boundaries.

Rules: Check in and out to one area only as authorized. Protect habitat. No littering, alcohol, off-road driving, quads, ATVs, or motorcycles. Park on bare ground, 50 yards from structures. No shooting within 150 yards of roads or buildings.

AREA	DRIVE	TERRAIN	HABITAT	PRESSURE	COMMENTS
GOLF	30 MIN	HI	MED	LO	THERE ARE SOME SWEET SPOTS IN HERE

Hotel

2017

Rifle: 2

Archery: 1

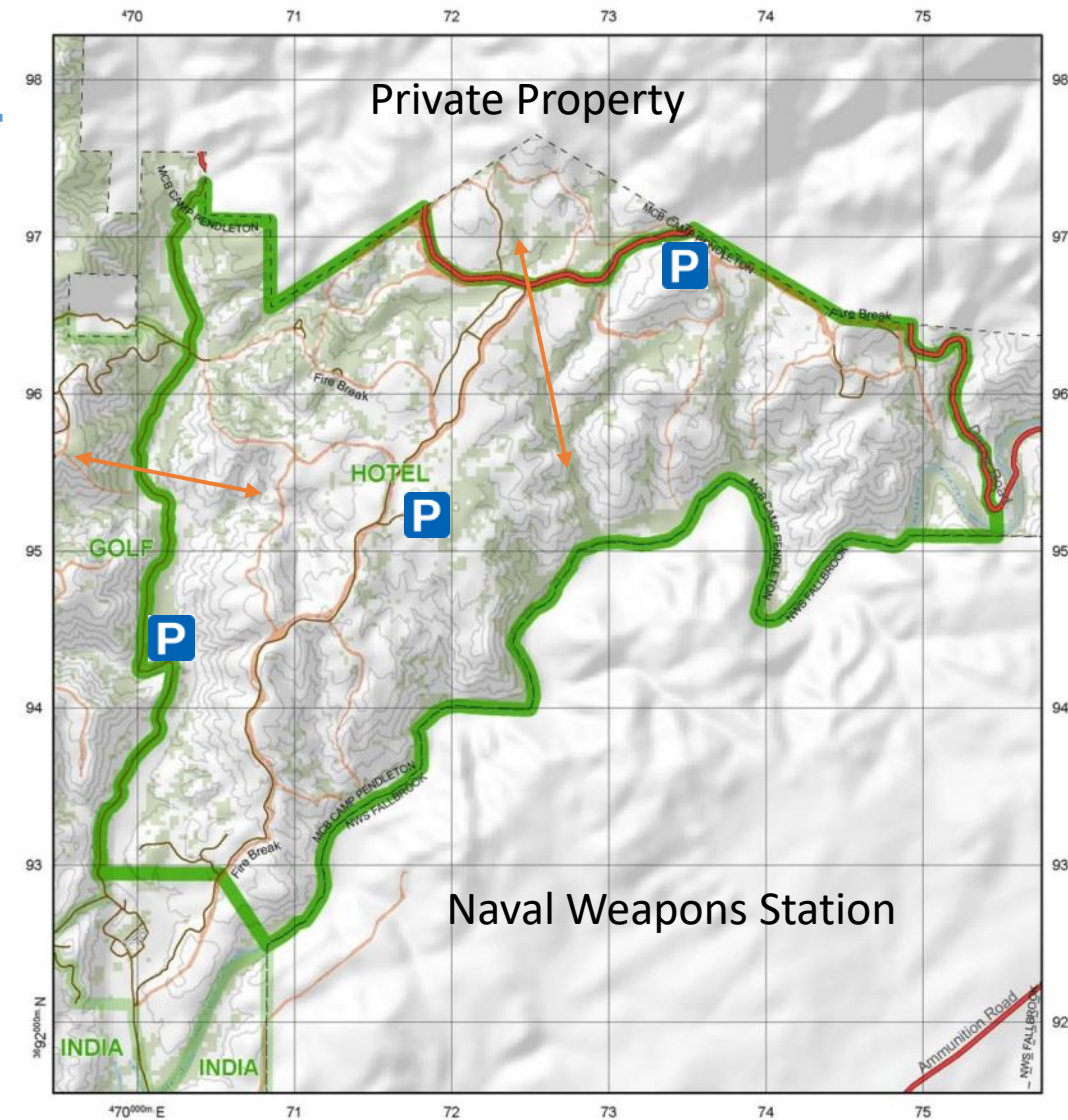
2018

Rifle: 5

Archery: 0

14 hunter days effort

- South boundary is walk in and drag out with tough terrain!
- Plenty of habitat and sought after area
- Main access into area is the road with the firebreak. Stay on the road
- Nice sycamore trees in creek bed
- Deer movement ←————→
- Recommended parking **P**



HOTEL



From Game Warden Office turn left onto Vandegriff Blvd. Turn left at 2nd light onto De Luz Rd. At 3.9 miles turn right at fork after a stream crossing. Continue 0.7 miles, Hotel Area begins. See map for boundaries.

Rules: Check in and out to one area only as authorized. Protect habitat. No littering, alcohol, off-road driving, quads, ATVs, or motorcycles. Park on bare ground, 50 yards from structures. No shooting within 150 yards of roads or buildings.



AREA	DRIVE	TERRAIN	HABITAT	PRESSURE	COMMENTS
HOTEL	30 MIN	MED	HI	MED	TWO 150lb+ HARVESTED HERE

India

2017

Rifle: 2



Archery:

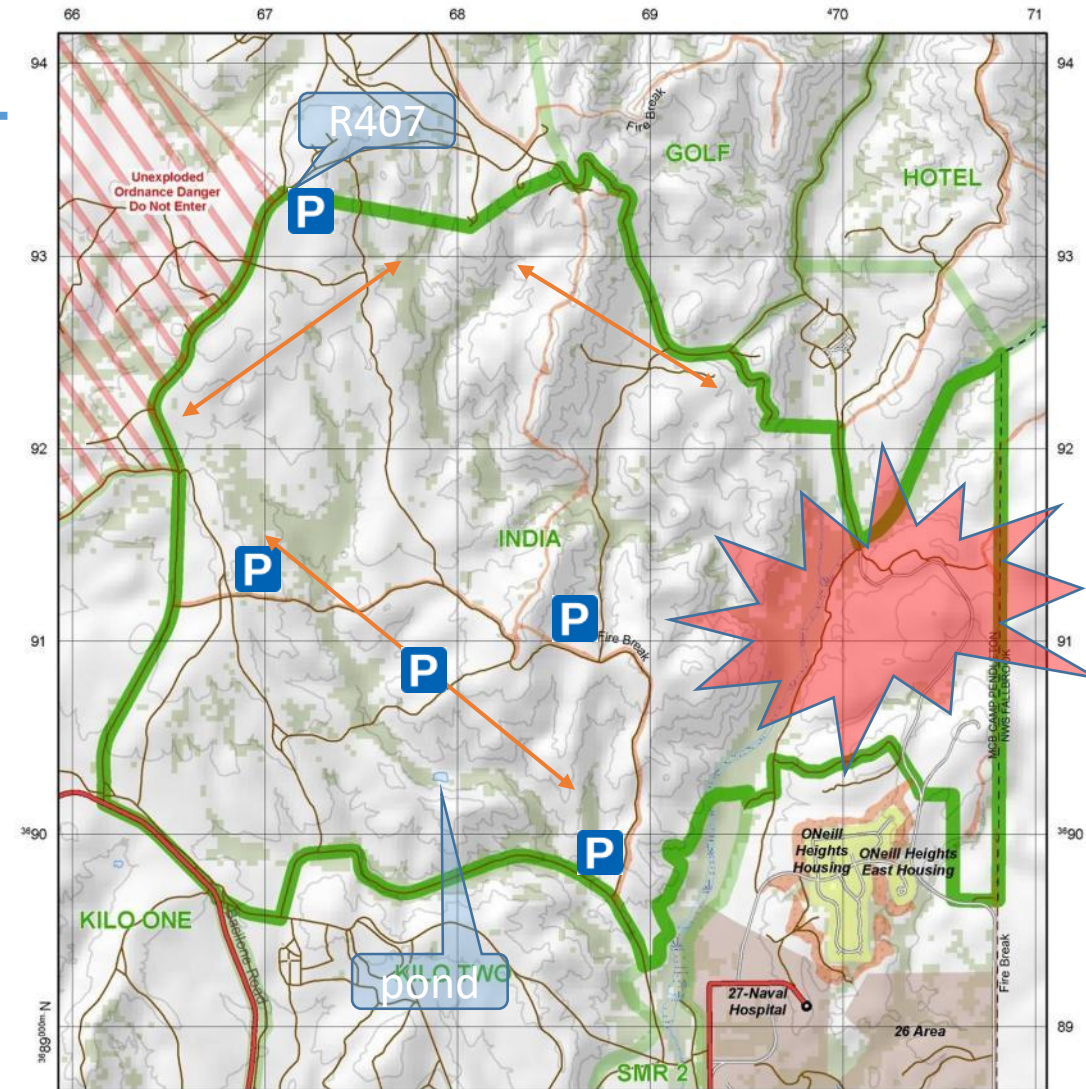
2018

Rifle: 6

Archery: 1

45 hunter days effort

- Deluz road flooded till late summer, pond dries up earlier
- Fire in July 2018, but still great deer habitat left
- Pockets of nice live oaks trees in creeks beds with game trails visible from distance
- Closed often due to artillery training
- Deer movement 
- Recommended Parking 



INDIA



From Game Warden Office turn right onto Vandegrift Blvd. Turn right at 2nd light onto Basiline Rd, go 3.4 miles. Turn right onto Roblar Rd. India Area on the right. See map for boundaries.

Rules: Check in and out to one area only as authorized. Protect habitat. No littering, alcohol, off-road driving, quads, ATVs, or motorcycles. Park on bare ground, 50 yards from structures. No shooting within 150 yards of roads or buildings.



AREA	DRIVE	TERRAIN	HABITAT	PRESSURE	COMMENTS
INDIA	30 MIN	MED	HI	HI	>35 DEER HERE FROM 2017 DNA SURV.

Juliet



2017

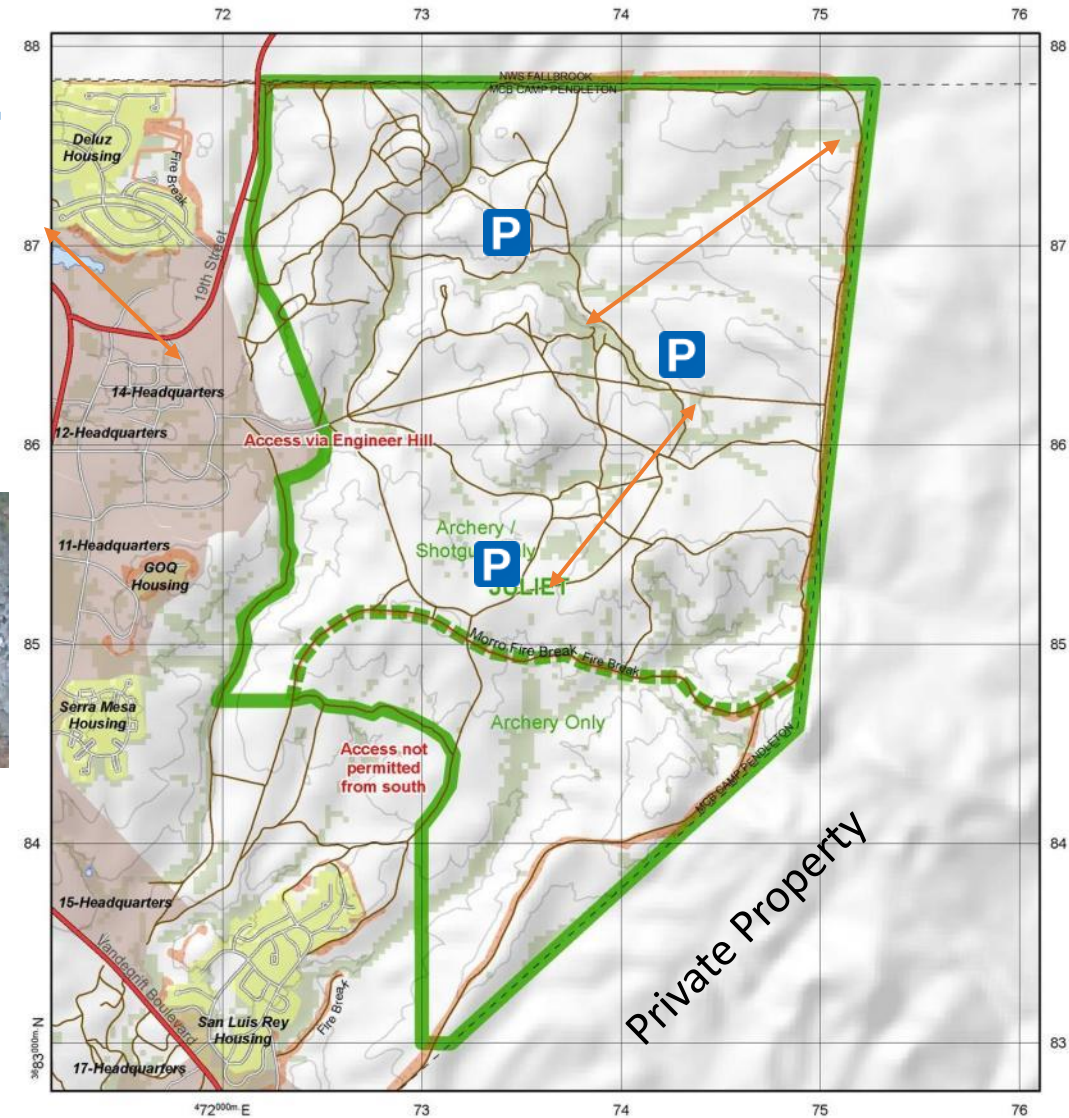
Shotgun: 2
Archery:

2018

Shotgun: 0
Archery: 1
14 hunter days effort



- Archery only in the south, shotgun slug up north
- Frequented by recreational users and coyotes
- Deer movement 
- Recommended parking 
- Recommended by Frank Hernandez (951) 522-7818



JULIET



From Game Warden Office turn right onto Vandegriff Blvd. Turn left at 1st light onto Rattlesnake Canyon Rd. Continue straight 1.9 miles then turn right at sign for water treatment plant. Continue to enter Juliet Area. See map for boundaries.

Rules: Check in and out to one area only as authorized. Protect habitat. No littering, alcohol, off-road driving, quads, ATVs, or motorcycles. Park on bare ground, 50 yards from structures. No shooting within 150 yards of roads or buildings.



AREA	DRIVE	TERRAIN	HABITAT	PRESSURE	COMMENTS
JULIET	30 MIN	LO	MED	LO	ARCHERY/SHOTGUN ONLY; JOGGERS

Kilo 1

2017

Rifle: 1




Archery:

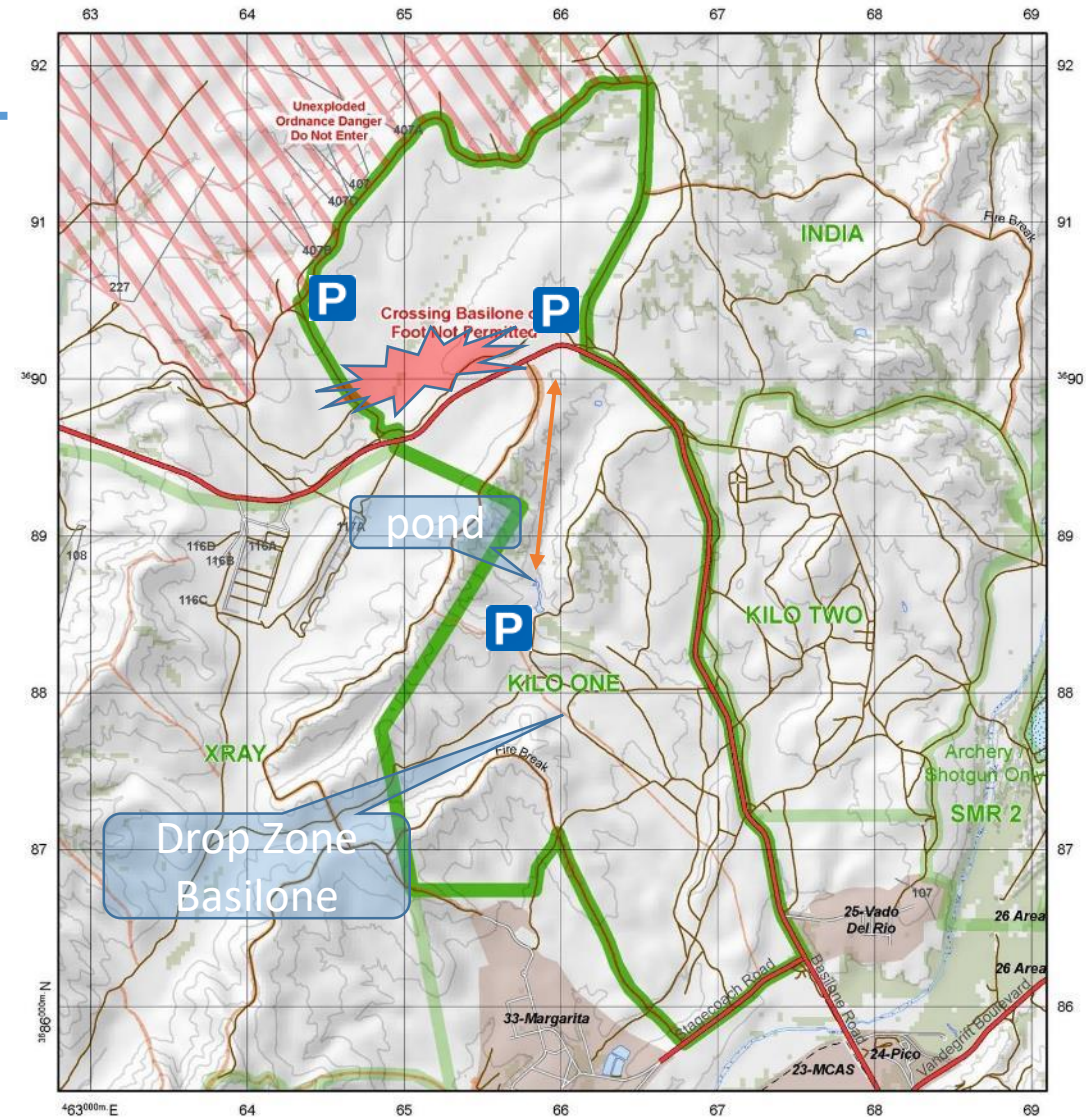
2018

Rifle: 0

Archery: 0

8 hunter days effort

- Oct 2018 brush fire 
- Open terrain near drop zone
- Nice historical foundation in creek
- Healthy oaks and fennel near K1 pond which produces good quail and ducks
- Deer movement 
- Recommended Parking 




KILO ONE



From Game Warden Office turn right onto Vandegriff Blvd. Turn right at 2nd light onto Basilone Rd, go 1.9 miles passing stagecoach Rd to 3rd dirt road on the left (DZ Basilone) enter Kilo 1 Training Area. See map for boundaries.

Rules: Check in and out to one area only as authorized. Protect habitat. No littering, alcohol, off-road driving, quads, ATVs, or motorcycles. Park on bare ground, 50 yards from structures. No shooting within 150 yards of roads or buildings.



AREA	DRIVE	TERRAIN	HABITAT	PRESSURE	COMMENTS
KILO 1	30	LO	LO	LO	SOME GOOD HABITAT, MOSTLY GRASS

Kilo 2

2017

Rifle:



Archery:

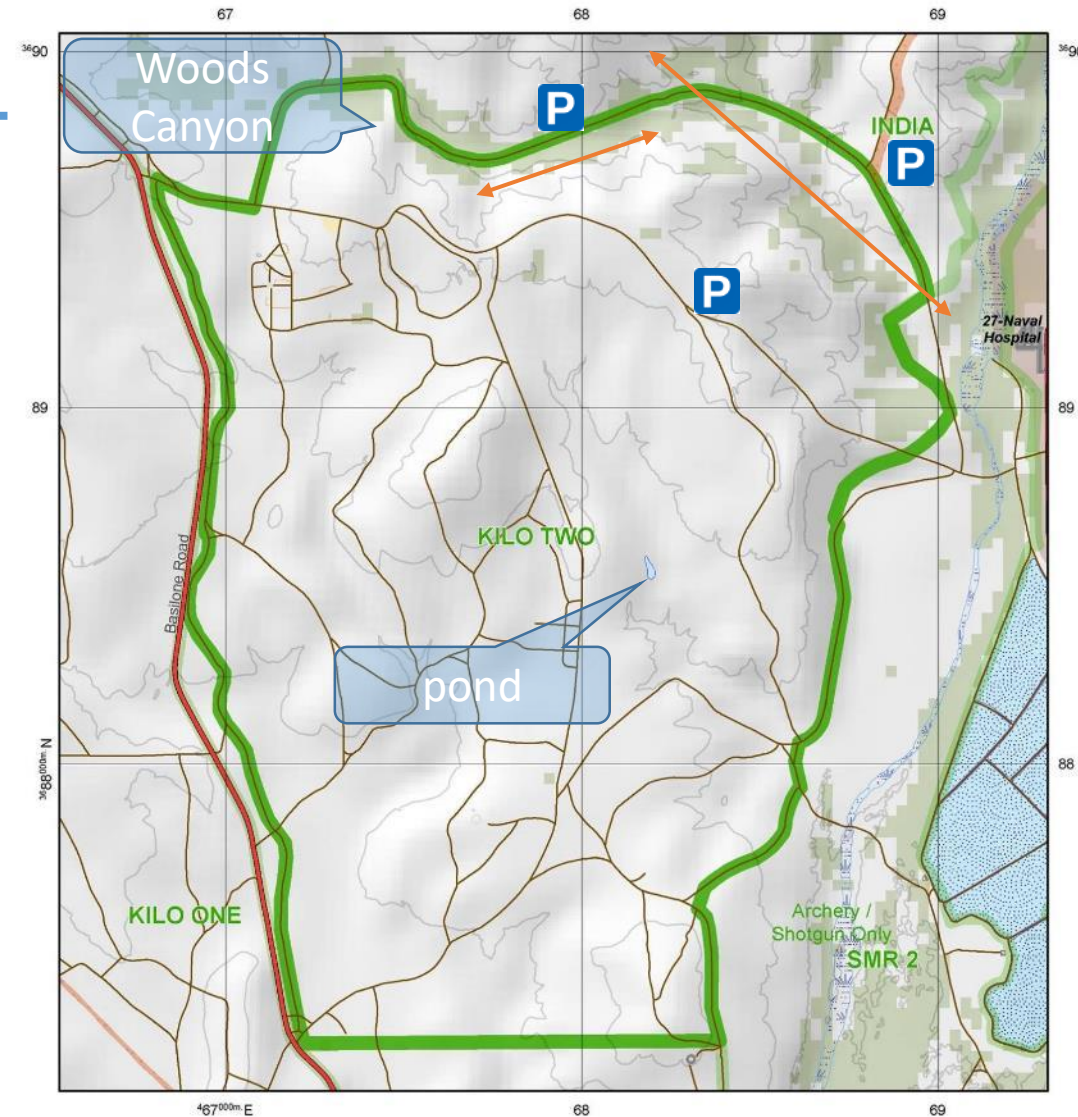
2018

Rifle: 0

Archery: 0

8 hunter days effort

- Pond normally dry with adjacent open terrain
- Produces some good deer
- Healthy oaks and fennel in northern area, Woods Canyon
- Deer movement 
- Recommended parking 



KILO TWO



From Game Warden Office turn right onto Vandegrift Blvd. Turn right at 2nd light onto Basilone Rd, go 1.4 miles turn right onto the first dirt road after Vado Del Rio (25 Area) and enter Kilo 2. See map for boundaries.

Rules: Check in and out to one area only as authorized. Protect habitat. No littering, alcohol, off-road driving, quads, ATVs, or motorcycles. Park on bare ground, 50 yards from structures. No shooting within 150 yards of roads or buildings.

AREA	DRIVE	TERRAIN	HABITAT	PRESSURE	COMMENTS
KILO 2	30 MIN	MED	MED	MED	A PRETTY GOOD OPTION ALL AROUND

Mike

2017

Shotgun:



Archery: 1

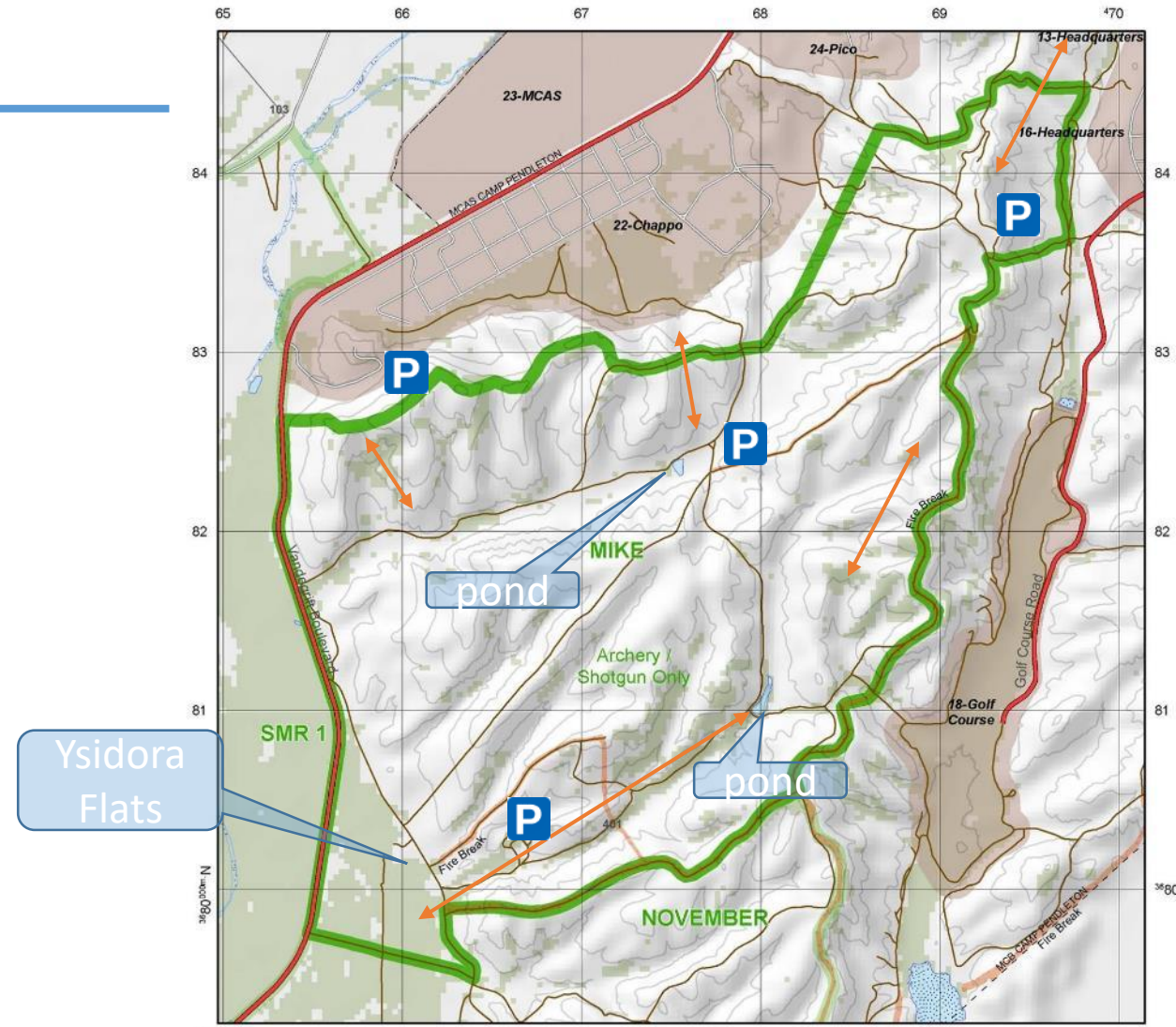
2018

Shotgun: 5

Archery: 0

21 hunter days effort

- Military activity in 24 and 22 area pushes deer to the south and east.
- Healthy fennel but thick brush in Ysidora Flats
- Deer movement 
- Recommended parking 
- Recommended by Chris Massari (760)216-1319



MIKE



From Game Warden Office turn right onto Vandegrift Blvd and drive 4.5 miles, passing the 22 Area. Turn left on the first dirt road beyond 22 Area into pueblos Canyon. Enter Mike Training Area. See map for boundaries.

Rules: Check in and out to one area only as authorized. Protect habitat. No littering, alcohol, off-road driving, quads, ATVs, or motorcycles. Park on bare ground, 50 yards from structures. No shooting within 150 yards of roads or buildings.



AREA	DRIVE	TERRAIN	HABITAT	PRESSURE	COMMENTS
MIKE	30 MIN	LO	MED	HI	SHOTGUN ONLY; JOGGERS

November



2017

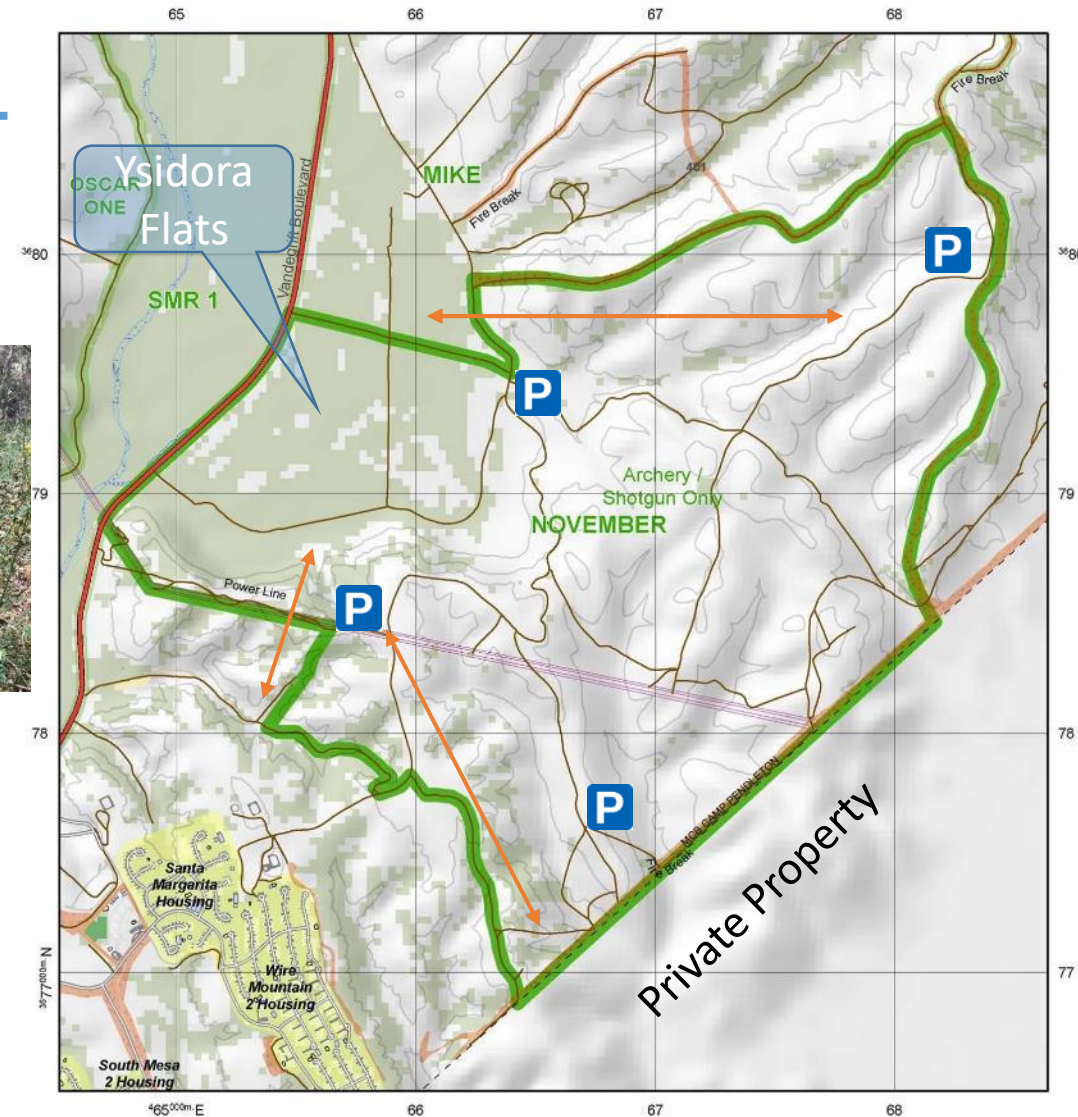
Shotgun: 1
Archery:

2018

Shotgun: 0
Archery: 3
20 hunter days effort



- Healthy fennel but thick brush with rubs in Ysidora Flats
- Touch and go helicopter landing zone near the bell
- Deer movement 
- Recommended parking 
- Recommended by SSgt Pacheco (505)603-8656



NOVEMBER



From Game Warden Office turn right onto Vandegriff Blvd and drive 4.8 miles, passing the 22 Area. Turn left on the second dirt road beyond 22 Area at a sign for Range 401. Continue 1.0 miles, enter November. See map for boundaries.

Rules: Check in and out to one area only as authorized. Protect habitat. No littering, alcohol, off-road driving, quads, ATVs, or motorcycles. Park on bare ground, 50 yards from structures. No shooting within 150 yards of roads or buildings.

AREA	DRIVE	TERRAIN	HABITAT	PRESSURE	COMMENTS
NOVEMBER	30 MIN	LO	MED	HI	SHOTGUN ONLY; JOGGERS

Oscar 1

2017

Shotgun/rifle: 4



Archery: 1

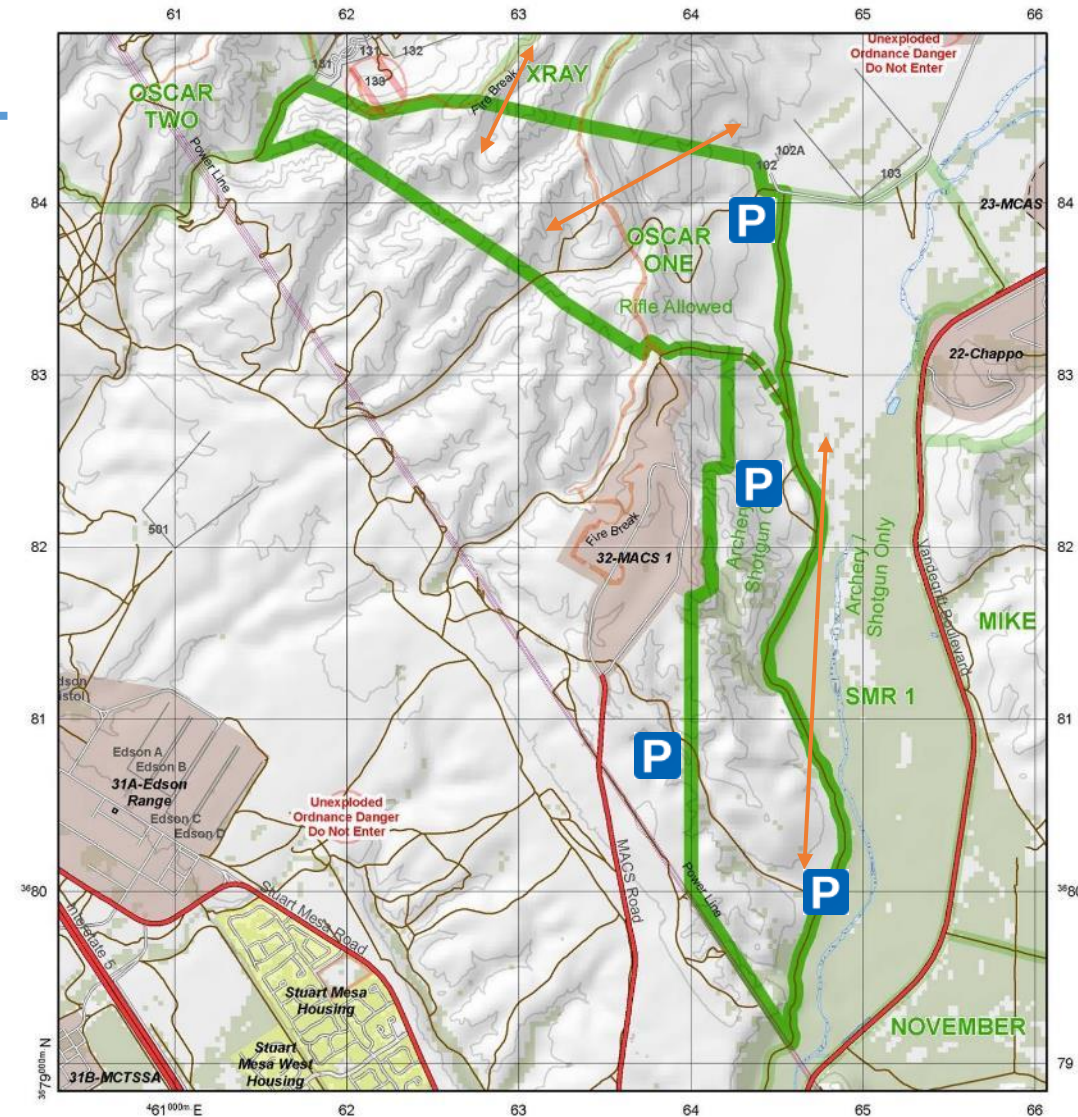
2018

Shotgun/rifle: 6

Archery: 0

17 hunter days effort

- Cross boundary movement. Good area, lots of sign
- North facing slopes are good for glassing/spot and stalk
- Rarely available due to recruit training. Big deer from X-ray impact area transit through
- Area is divided into Rifle and Shotgun/Archery only areas.
- Deer movement 
- Recommended parking 



OSCAR ONE



From Game Warden office, turn right onto Vandegrift Blvd. and drive 7.8 miles to Stuart Mesa Rd turn right. Continue 0.6 miles, take first right after bridge, make another right in 50 yards onto gravel Rd. on left. (DO NOT TAKE PAVED RD. TO MASS 3). Continue 1.6 miles to power lines. Oscar 1 begins on left. See map for boundaries.

Rules: Check in and out to one area only as authorized. Protect habitat. No littering, alcohol, off-road driving, quads, ATVs, or motorcycles. Park on bare ground, 50 yards from structures. No shooting within 150 yards of roads or buildings.



AREA	DRIVE	TERRAIN	HABITAT	PRESSURE	COMMENTS
OSCAR 1	30 MIN	HI	HI	HI	SOME RIFLE LIMITATIONS

Oscar 2

2017

Shotgun/rifle: 2

Archery:

2018

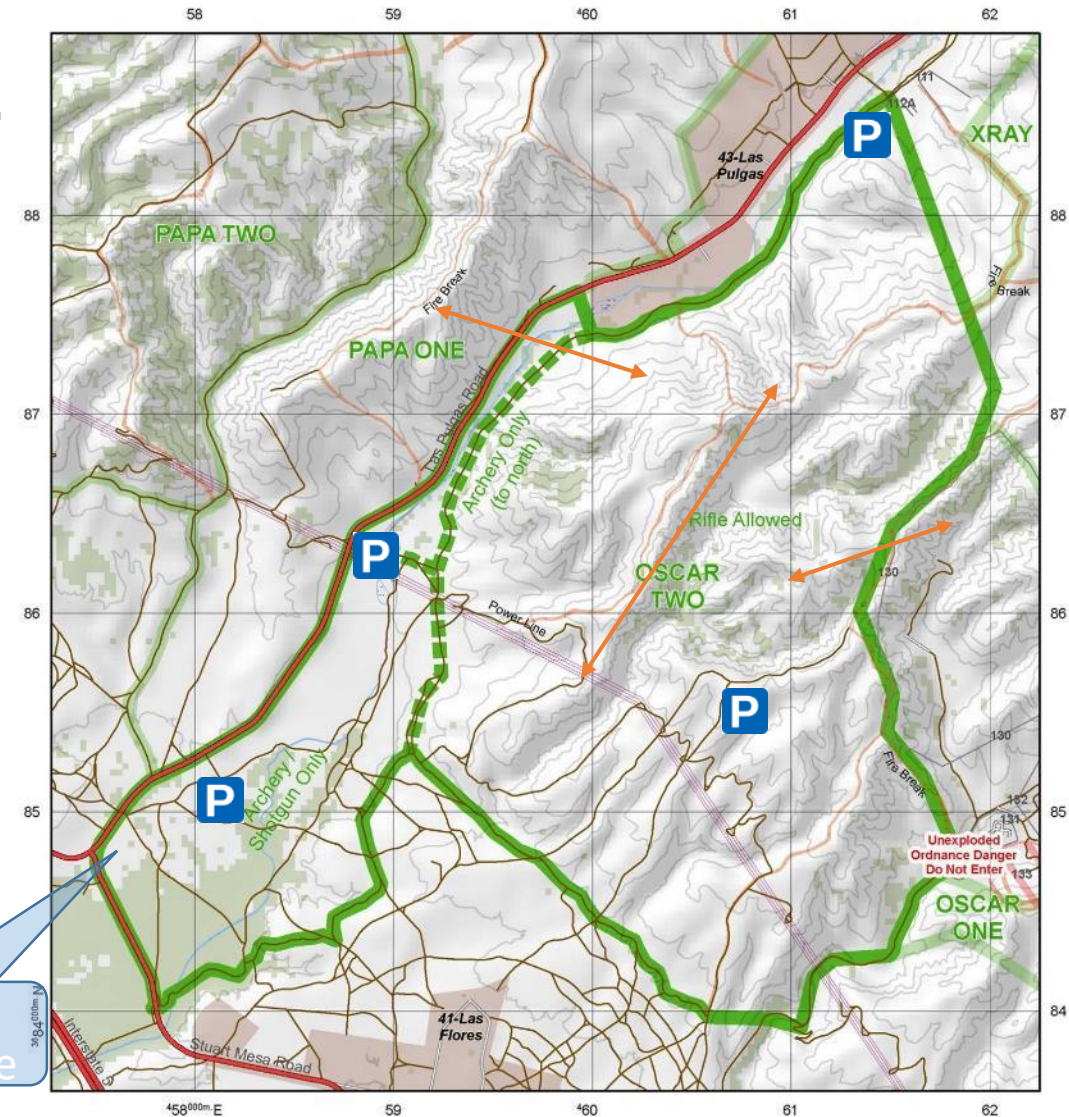
Shotgun/rifle: 7

Archery: 0

20 hunter days effort

- No vehicle access in northern area. Long drag out.
- Standing muddy water near Stuart Mesa Road
- Area is divided into Rifle and Shotgun/Archery only areas. Check Area Map
- Deer movement ← →
- Recommended parking **P**
- Recommended by Tom Larsen (760)725-5296

Las Flores Ranch House



OSCAR TWO



From Game Warden office, turn right onto Vandegrift Blvd. and drive 7.8 miles to Stuart Mesa Rd turn right. Go 6.9 miles to Las Pulgas Rd. Turn right, go 1.3 mi east, turn onto dirt road on right where power lines cross over road. See map for boundaries.

Rules: Check in and out to one area only as authorized. Protect habitat. No littering, alcohol, off-road driving, quads, ATVs, or motorcycles. Park on bare ground, 50 yards from structures. No shooting within 150 yards of roads or buildings.



AREA	DRIVE	TERRAIN	HABITAT	PRESSURE	COMMENTS
OSCAR 2	30 MIN	HI	MED	MED	EASY TO GLASS, DIFFICULT DRAG

Papa 1

2017

Rifle: 0

Archery:

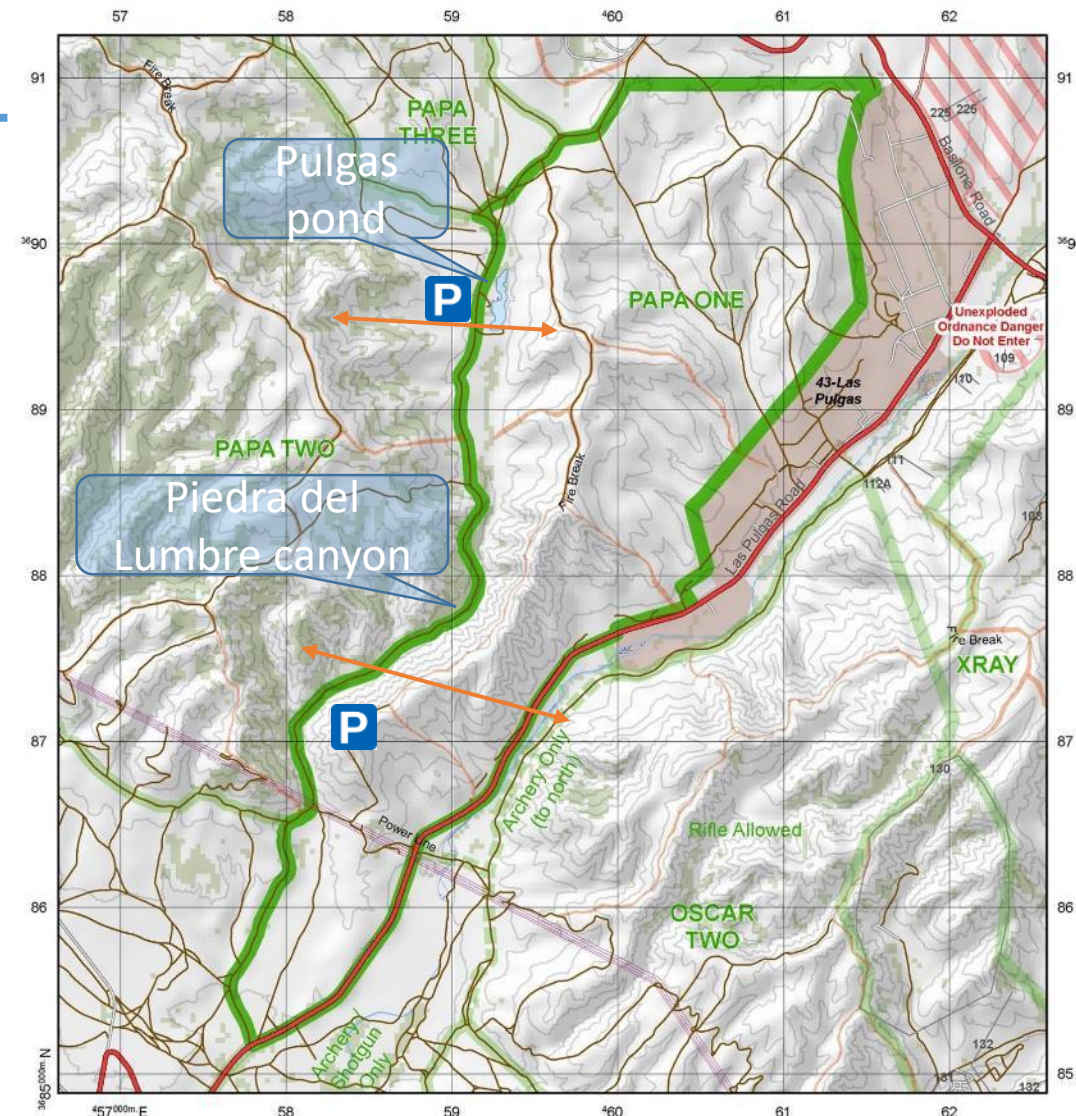
2018

Rifle: 0

Archery: 0

0 hunter days effort

- Open grass area in North West Piedra de Lumbre
- Steep canyons along Piedra de Lumbre Canyon road
- Pulgas Pond full of water year round.
- Deer movement ←————→
- Recommended parking **P**



PAPA ONE



From Game Warden Office turn right onto Vandegrift Blvd. Turn right at 2nd light onto Basilone Rd. go 8.0 miles passing 43 Area (Camp Las Pulgas). Turn left at a sign for Ammunition Supply Point and continue 0.6 miles, Papa 1 Training area begins on left. See map for boundaries.

Rules: Check in and out to one area only as authorized. Protect habitat. No littering, alcohol, off-road driving, quads, ATVs, or motorcycles. Park on bare ground, 50 yards from structures. No shooting within 150 yards of roads or buildings.



AREA	DRIVE	TERRAIN	HABITAT	PRESSURE	COMMENTS
PAPA 1	30 MIN	MED	MED	MED	LONG RIDGELINE PARALLELING PULGAS

Papa 2

2017

Rifle: 7



Archery:

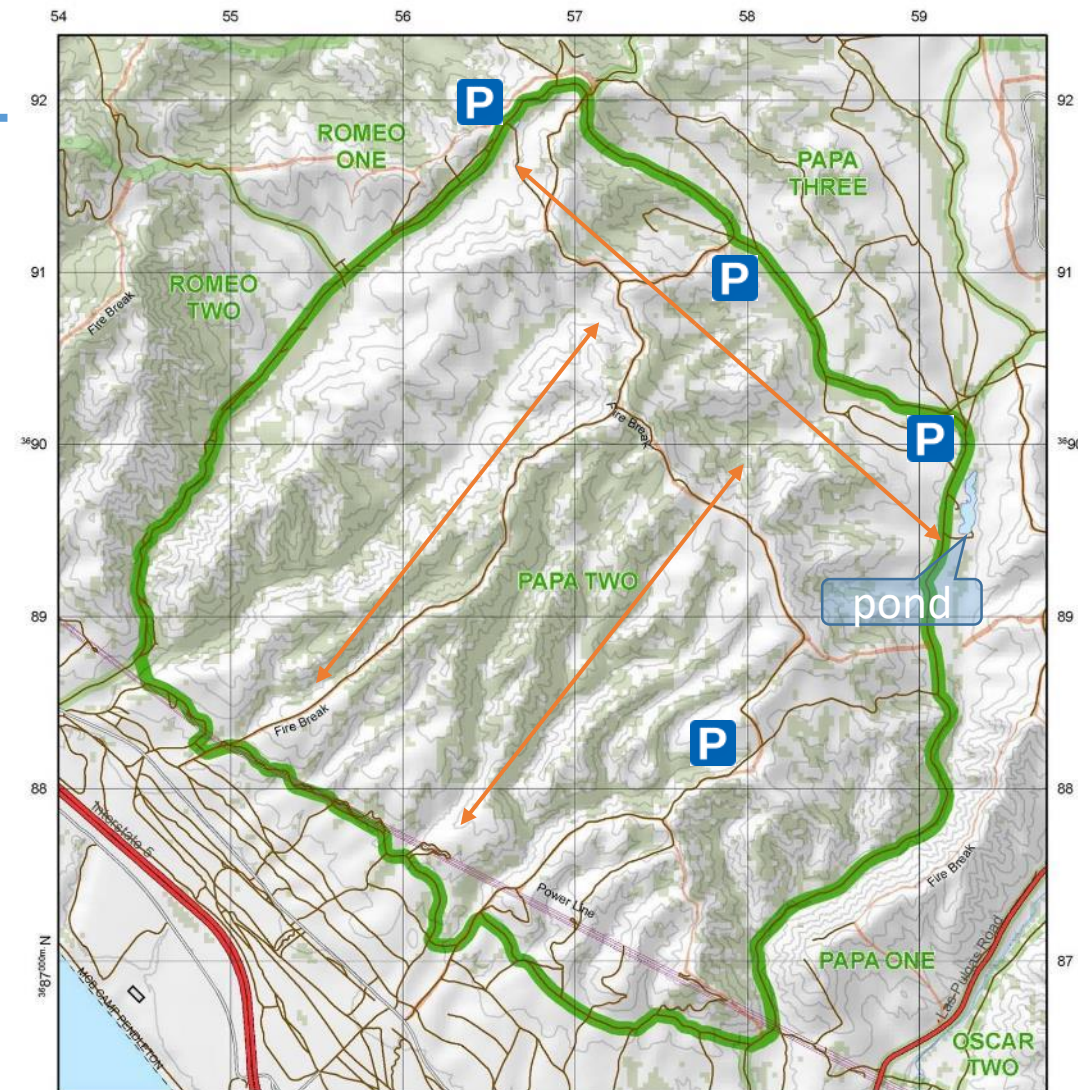
2018

Rifle: 9

Archery: 1

44 hunter days effort

- Don't drive on the firebreaks. Easy to get lost on southern road network.
- Open often, big area, cool climate
- Deer movement 
- Recommended parking 
- Recommended by SSgt Bell



PAPA TWO



From Game Warden Office turn right onto Vandegrift Blvd. Turn right at 2nd light onto Basilone Rd, go 8.0 miles passing 43 Area (Camp Las Pulgas). Turn left at a sign for Ammunition Supply Point and continue 1.5 miles to combat town, Papa 2 Training area begins on right. See map for boundaries.

Rules: Check in and out to one area only as authorized. Protect habitat. No littering, alcohol, off-road driving, quads, ATVs, or motorcycles. Park on bare ground, 50 yards from structures. No shooting within 150 yards of roads or buildings.

AREA	DRIVE	TERRAIN	HABITAT	PRESSURE	COMMENTS
PAPA 2	45	MED	HI	MED	ROLLING HILLS NEAR THE OCEAN

Papa 3

2017

Shotgun/rifle: 0

Archery: 0

2018

Shotgun/rifle: 0

Archery: 0

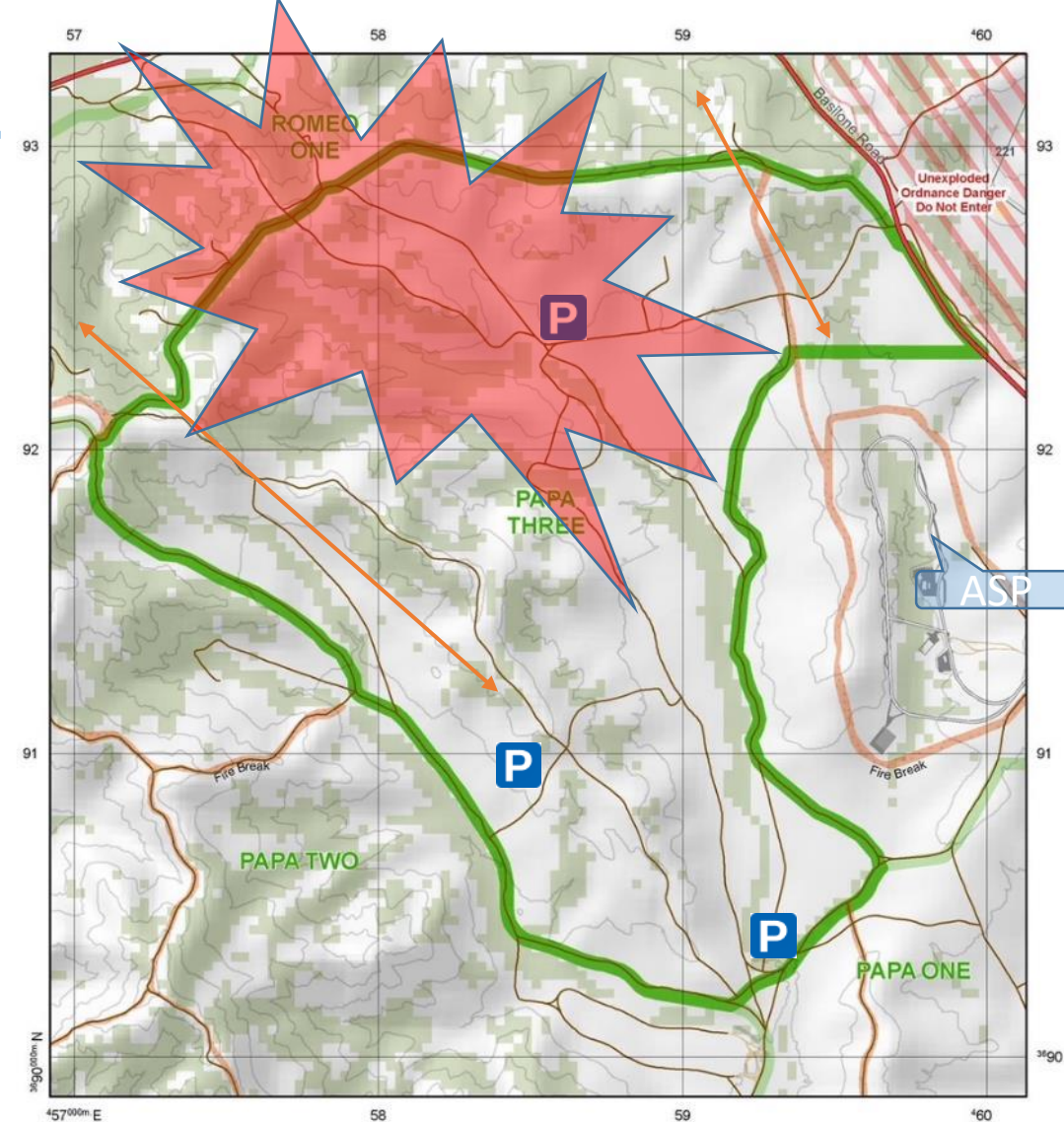
2 hunter days effort

- Horno Fire in June 2018 burned to ASP 

- Not available often

- Deer movement 

- Recommended parking 



PAPA THREE



From Game Warden Office turn right onto Vandegrift Blvd. Turn right at 2nd light onto Basilone Rd, go 8.0 miles passing 43 Area (Camp Las Pulgas). Turn left at a sign for Ammunition Supply Point and continue 1.0 miles, Papa 3 Training area begins on right. See map for boundaries.

Rules: Check in and out to one area only as authorized. Protect habitat. No littering, alcohol, off-road driving, quads, ATVs, or motorcycles. Park on bare ground, 50 yards from structures. No shooting within 150 yards of roads or buildings.



AREA	DRIVE	TERRAIN	HABITAT	PRESSURE	COMMENTS
PAPA 3	45 MIN	MED	MED	MED	SMALL AREA, SOME GOOD OPTIONS

Romeo 1

2017

Rifle: 1



Archery: 0

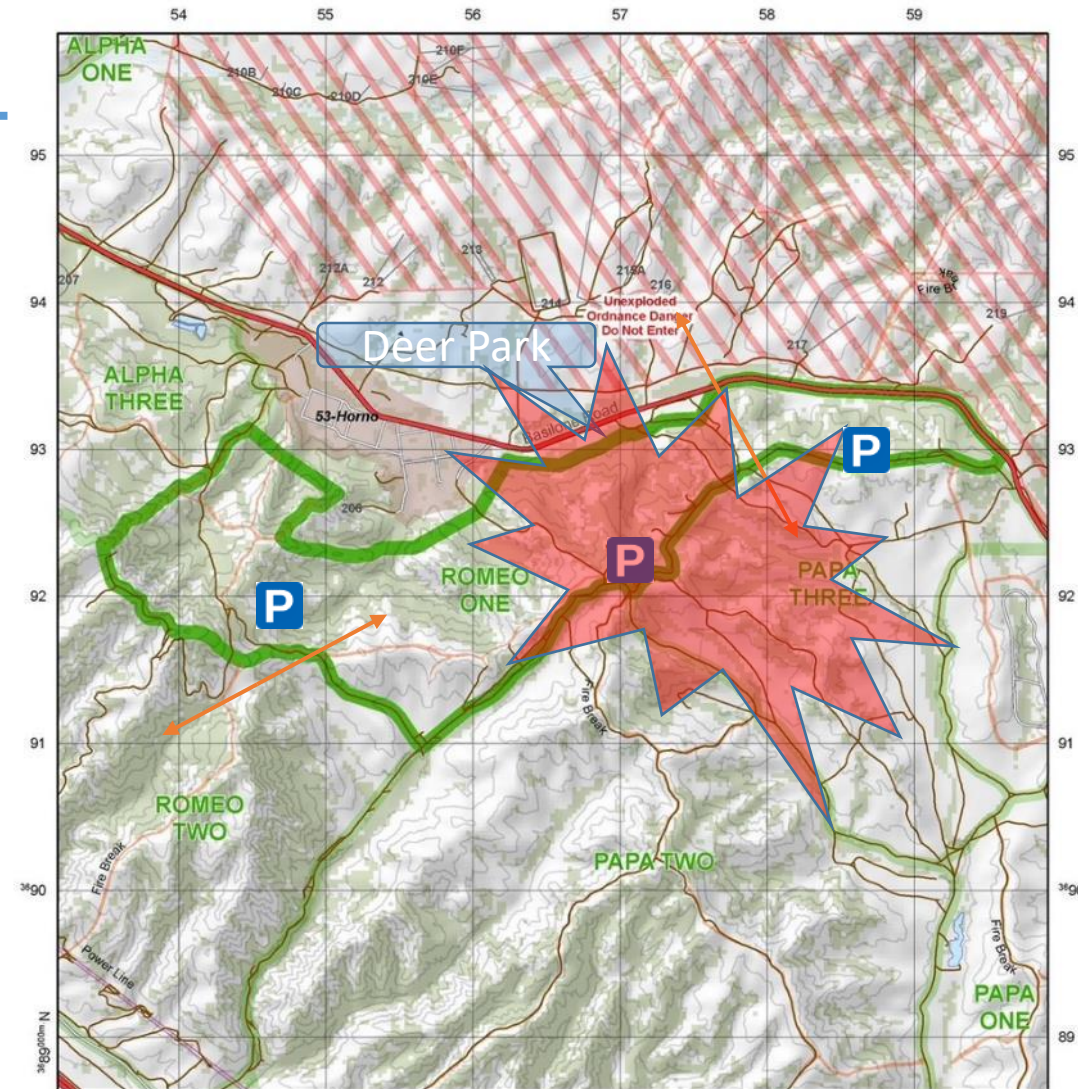
2018

Rifle: 3

Archery: 0

18 hunter days effort

- Small area, micro terrain
- Horno Fire in June 2018 burned to ASP
- It's called Deer Park for a reason!
- Deer movement 
- Recommended parking 



ROMEO ONE



From Game Warden Office turn right onto Vandegrift Blvd. Turn right at 2nd light onto Basiline Rd, go 8.8 miles passing 43 Area (Camp Las Pulgas). Make a left turn across from a sign for Range 221 on the right. Go uphill on dirt road 200 yards, Romeo 1 begins on right. See map for boundaries.

Rules: Check in and out to one area only as authorized. Protect habitat. No littering, alcohol, off-road driving, quads, ATVs, or motorcycles. Park on bare ground, 50 yards from structures. No shooting within 150 yards of roads or buildings.



AREA	DRIVE	TERRAIN	HABITAT	PRESSURE	COMMENTS
ROMEO 1	45	HI	MED	MED	A MIX OF TERRAIN AND HABITAT

Romeo 2

2017

Rifle: 4



Archery: 0

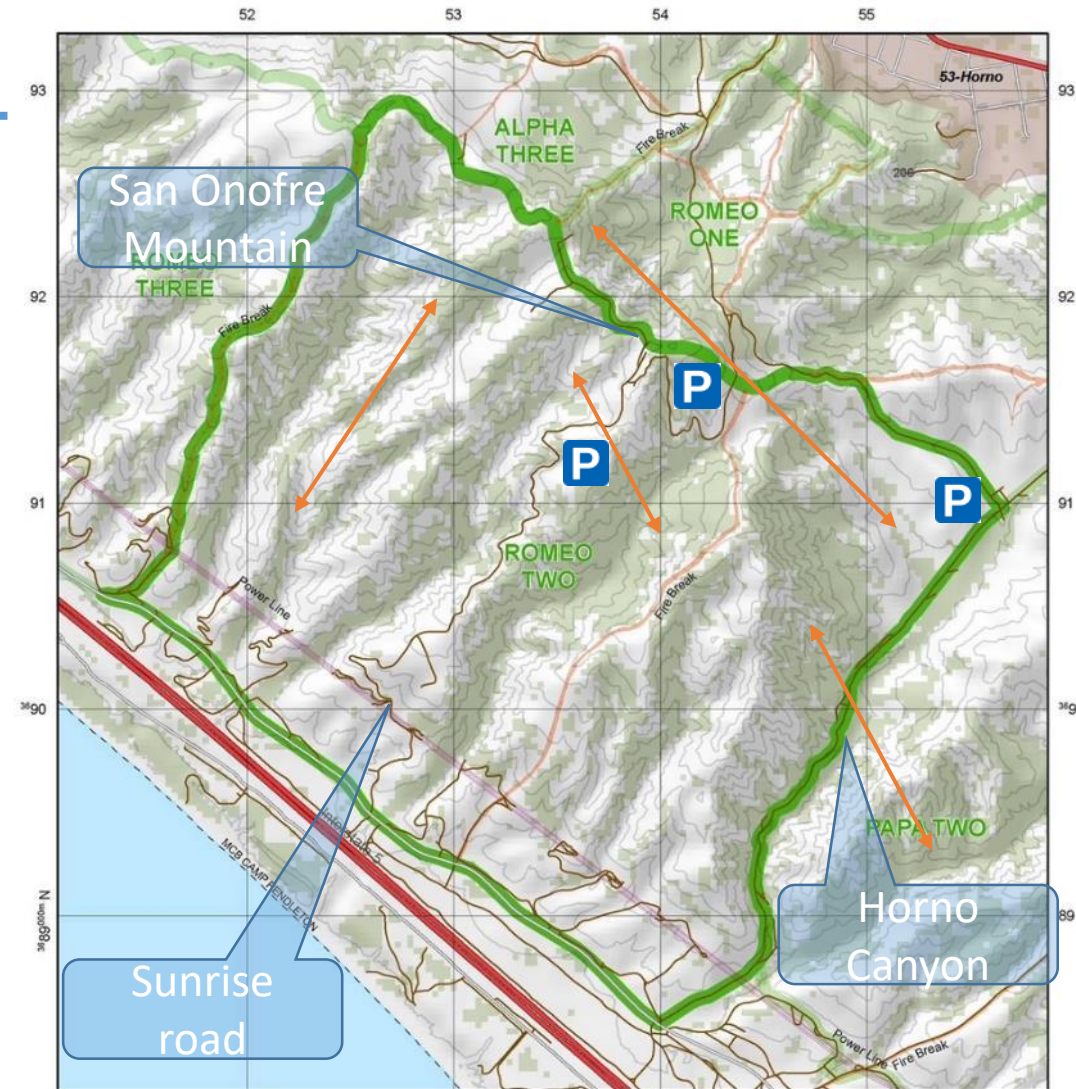
2018

Rifle: 7

Archery: 0

34 hunter days effort

- Steep rugged terrain, team hunt for trophy deer and drag out
- 150m rule applies to comm & power towers
- Mountain Lion sightings chasing deer near spring on Horno Canyon
- Natural springs across Horno Canyon Road and water guzzler
- Deer movement 
- Recommended parking 



ROMEO TWO



From Game Warden Office turn right onto Vandegrift Blvd. Turn right at 2nd light onto Basilone Rd, go 6.2 miles. Turn left Las Pulgas Rd. Go west 5.0 miles and turn right on Old El Camino Real, just before Pulgas Gate. Go 2.9 miles to Horno Canyon on right. Turn right to enter Horno Canyon. Romeo 2 on left. See map for boundaries.

Rules: Check in and out to one area only as authorized. Protect habitat. No littering, alcohol, off-road driving, quads, ATVs, or motorcycles. Park on bare ground, 50 yards from structures. No shooting within 150 yards of roads or buildings.

AREA	DRIVE	TERRAIN	HABITAT	PRESSURE	COMMENTS
ROMEO 2	45 MIN	HI	MED	MED	EASY GLASSING, TOUGH DRAG

Romeo 3

2017

Rifle: 4



Archery: 0

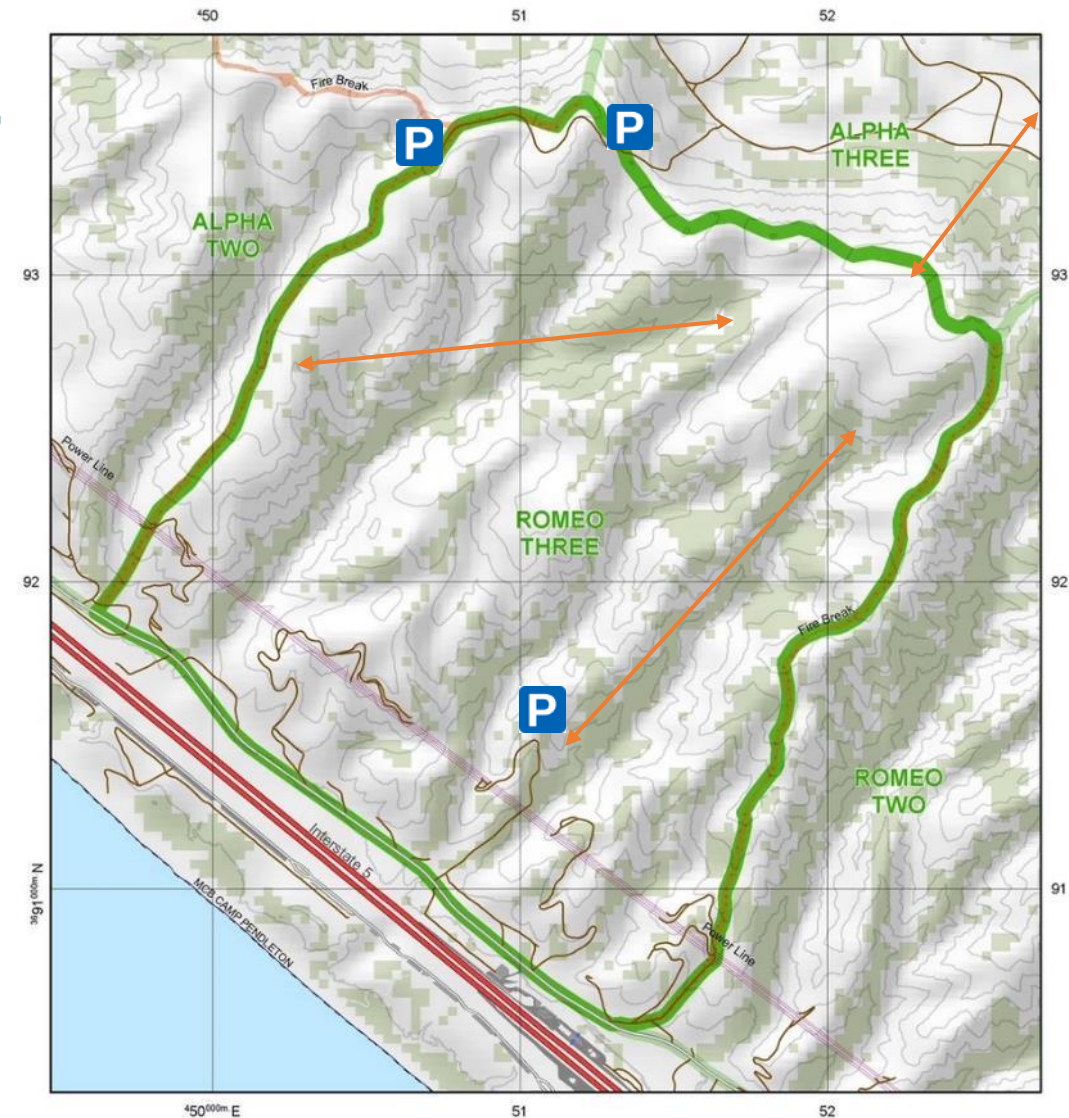
2018

Rifle: 4

Archery: 1

21 hunter days effort

- Steep rugged terrain, team hunt for deer and drag out
- 150m rule applies to power & cell towers
- Deer movement 
- Recommended parking 



ROMEO THREE



From Game Warden Office turn right onto Vandegrift Blvd. Turn right at 2nd light onto Basilone Rd, go 6.2 miles. Turn left Las Pulgas Rd. Go west 5.0 miles and turn right on Old El Camino Real, just before Pulgas Gate. Go 5.0 miles, look for comm tower on right north of Border Patrol station. Romeo 3 on right. See map for boundaries.

Rules: Check in and out to one area only as authorized. Protect habitat. No littering, alcohol, off-road driving, quads, ATVs, or motorcycles. Park on bare ground, 50 yards from structures. No shooting within 150 yards of roads or buildings.

AREA	DRIVE	TERRAIN	HABITAT	PRESSURE	COMMENTS
ROMEO 3	45 MIN	HI	MED	MED	EASY GLASSING, TOUGH DRAG

SMR1

2017

Shotgun: 0



Archery: 2

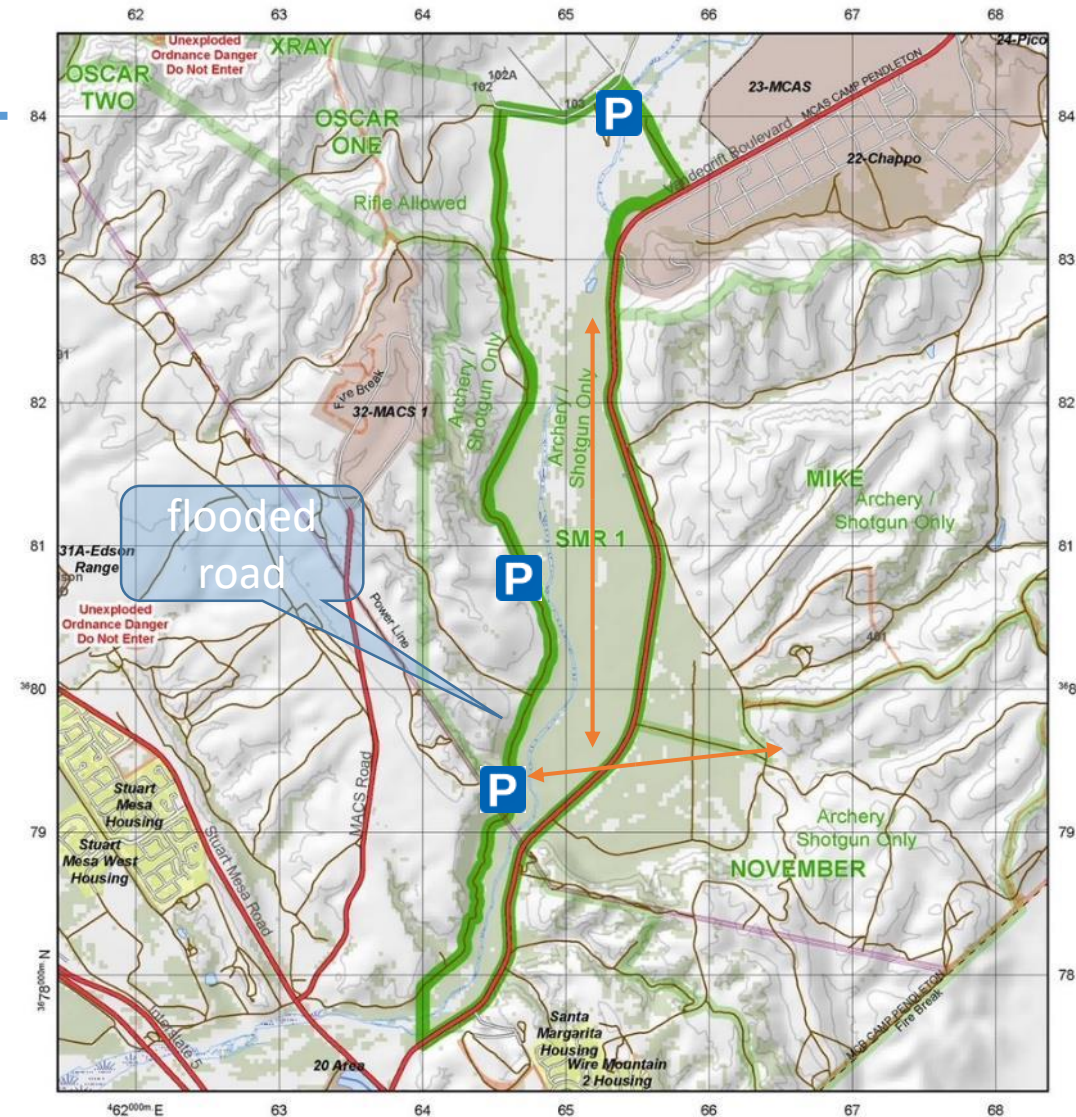
2018

Shotgun: 0

Archery: 0

5 hunter days effort

- Difficult to "spot and stalk" due to limited visibility and thickness of vegetation. Lots of poison ivy/oak. Recommend stand hunting.
- Standing water on Stagecoach River road, no driving through!
- Deer movement 
- Recommended parking 



SMR 1



From Game Warden office, turn right onto Vandegrift Blvd. and drive 7.8 miles to Stuart Mesa Rd turn right. Go 0.6 miles over bridge and turn at 1st right. Turn right again in 30 yards. SMR-1 on right. See map for boundaries.

Rules: Check in and out to one area only as authorized. Protect habitat. No littering, alcohol, off-road driving, quads, ATVs, or motorcycles. Park on bare ground, 50 yards from structures. No shooting within 150 yards of roads or buildings.



AREA	DRIVE	TERRAIN	HABITAT	PRESSURE	COMMENTS
SMR 1	30 MIN	LO	HI	HI	SHOTGUN ONLY, HUNTED EVERY DAY

SMR2

2017

Shotgun: 0



Archery: 1

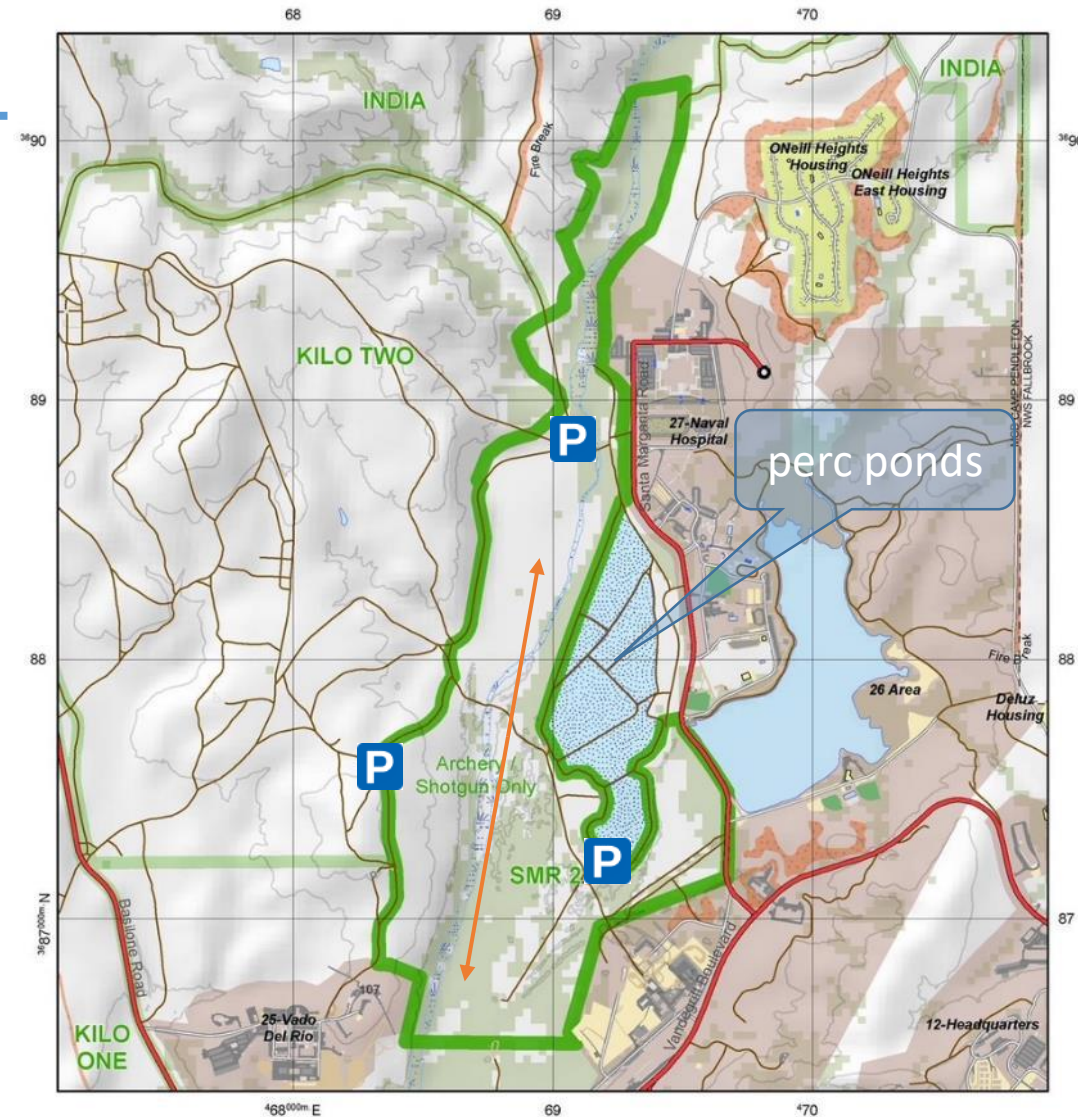
2018

Shotgun: 0


Archery: 2

7 hunter days effort

- Year round water, small area
- Good bird hunting
- Popular for recreational traffic around perc ponds
- Deer movement 
- Recommended parking 
- Recommended by Colonel Chris Griffin work
760-725-8803 Gov Cell: 760-840-7374



SMR 2



From Game Warden Office, go out the gate to stop sign, turn left and go to next stop sign, turn left onto Santa Margarita Rd. Go 0.8 miles. Turn left on first dirt road across from the Fitness Center. Enter SMR-2. See map for boundaries.

Rules: Check in and out to one area only as authorized. Protect habitat. No littering, alcohol, off-road driving, quads, ATVs, or motorcycles. Park on bare ground, 50 yards from structures. No shooting within 150 yards of roads or buildings.

AREA	DRIVE	TERRAIN	HABITAT	PRESSURE	COMMENTS
SMR 2	30 MIN	LO	MED	MED	SHOTGUN ONLY, NEXT TO OFFICE

X-Ray

2017

Rifle: 9



Archery:

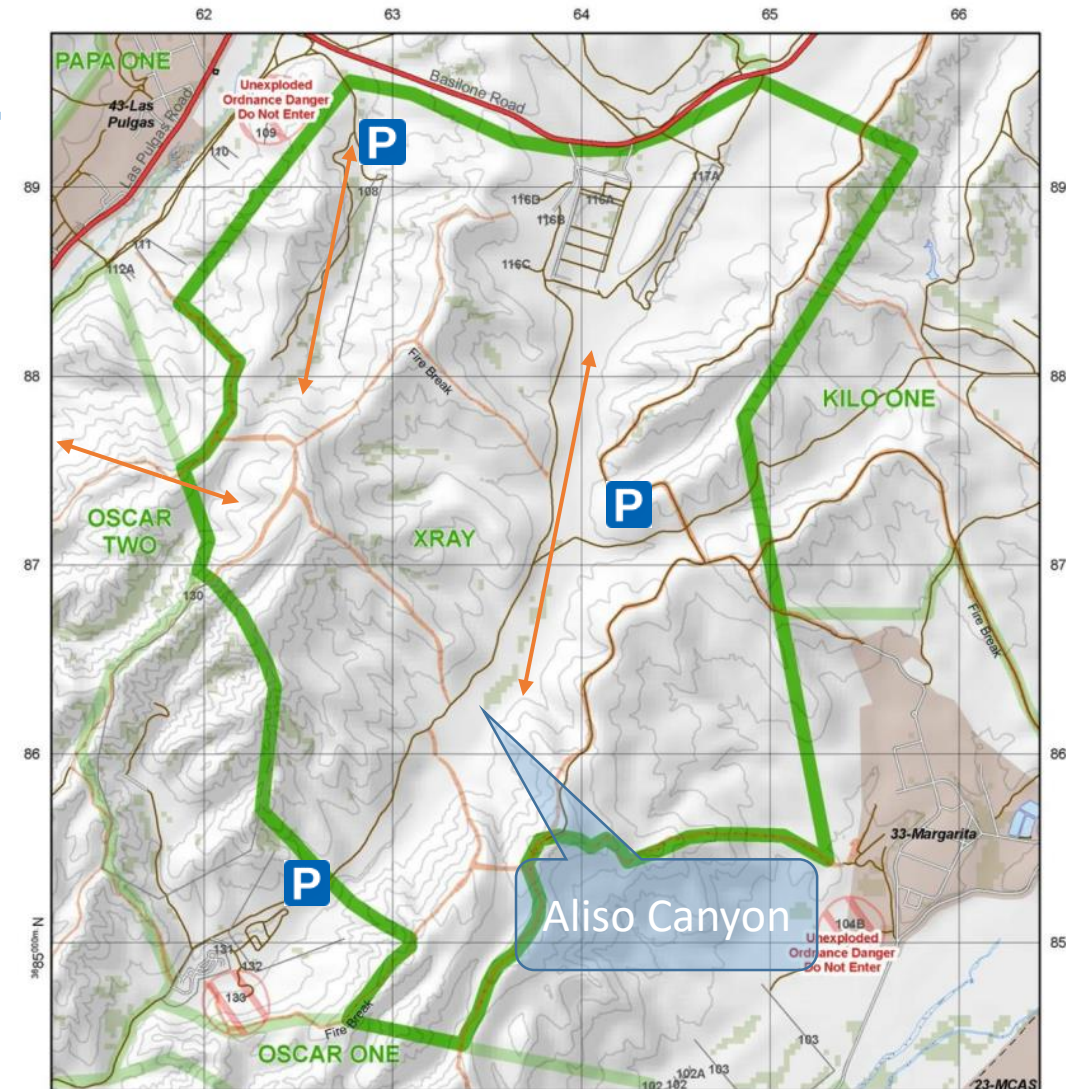
2018

Rifle: 1

Archery: 0

10 hunter days effort

- Youth hunt only, accompanied by adult. Follow roads and speed limits
- Historically successful, hunted on holidays
- Deer movement 
- Recommended parking 
- Recommended by Tom Larson



XRAY



From Game Warden Office turn right onto Vandegrift Blvd. Turn right at 2nd light onto Basilone Rd, go 1.9 miles passing stagecoach Rd to 3rd dirt road on the left (DZ Basilone) continue 1.4 miles. Enter XRAY Area. See map for boundaries.

Rules: Check in and out to one area only as authorized. Protect habitat. No littering, alcohol, off-road driving, quads, ATVs, or motorcycles. Park on bare ground, 50 yards from structures. No shooting within 150 yards of roads or buildings.



AREA	DRIVE	TERRAIN	HABITAT	PRESSURE	COMMENTS
X-RAY	30	MED	HI	LO	USED FOR YOUTH HUNT 12-18 Y.O.

Yankee 1

2017

Rifle: 1



Archery:

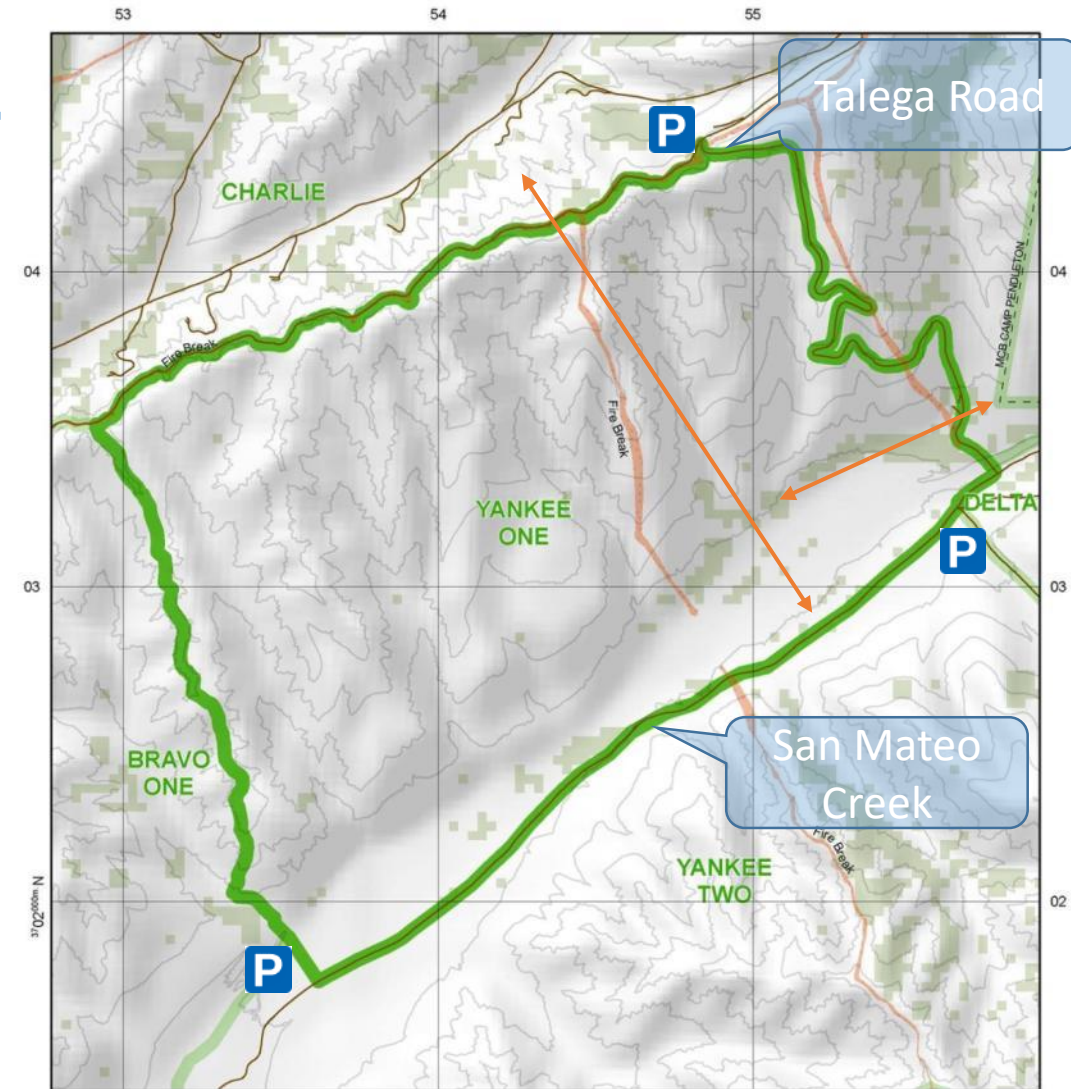
2018

Rifle: 0

Archery: 0

11 hunter days effort

- Try Northeast portion of San Mateo creek
- Deer movement 
- Recommended parking 



YANKEE ONE



From Game Warden Office turn right onto Vandegrift Blvd. Turn right at 2nd light onto Basilone Rd, go 15.0 miles. Turn right at the "Y" onto San Mateo Rd just past 52 Area (SOI). Go 2.1 miles, turn right after a bridge on road with sign for Ranges 314/HOLF. At 1.5 miles keep right at fork. At 2.1 miles past the fork, Yankee 1 begins on left. See map for boundaries.

Rules: Check in and out to one area only as authorized. Protect habitat. No littering, alcohol, off-road driving, quads, ATVs, or motorcycles. Park on bare ground, 50 yards from structures. No shooting within 150 yards of roads or buildings.

AREA	DRIVE	TERRAIN	HABITAT	PRESSURE	COMMENTS
YANKEE 1	60	MED	MED	HI	DRAWS ALONG RIVER VALLEY

Yankee 2

2017

Rifle: 3

Archery:

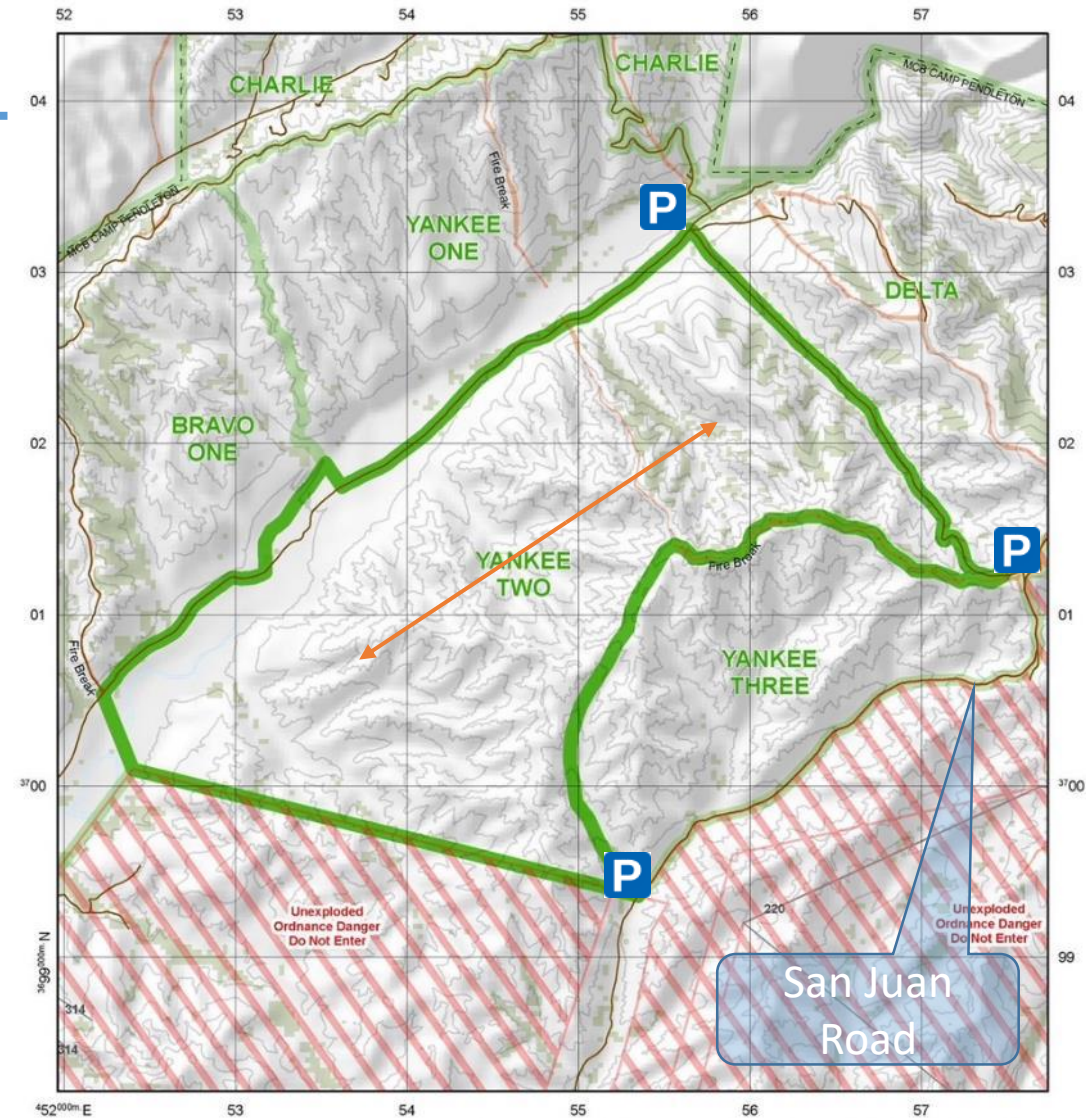
2018

Rifle: 0

Archery: 0

3 hunter days effort

- Rugged steep terrain. Part of impact area normally that opens for hunting for lucky people.
- Game Plan include a long drag
- Deer movement ←————→
- Recommended parking **P**



YANKEE TWO



From Game Warden Office turn right onto Vandegriff Blvd. Turn right at 2nd light onto Basiline Rd, go 1.9 miles passing stagecoach Rd to 3rd dirt road on the left (DZ Basiline) continue 1.4 miles. Enter XRAY Area. See map for boundaries.

Rules: Check in and out to one area only as authorized. Protect habitat. No littering, alcohol, off-road driving, quads, ATVs, or motorcycles. Park on bare ground, 50 yards from structures. No shooting within 150 yards of roads or buildings.



AREA	DRIVE	TERRAIN	HABITAT	PRESSURE	COMMENTS
YANKEE 2	60	HI	MED	LO	A LONG WALK IN AND OUT

Yankee 3

2017

Rifle: 1

Archery:

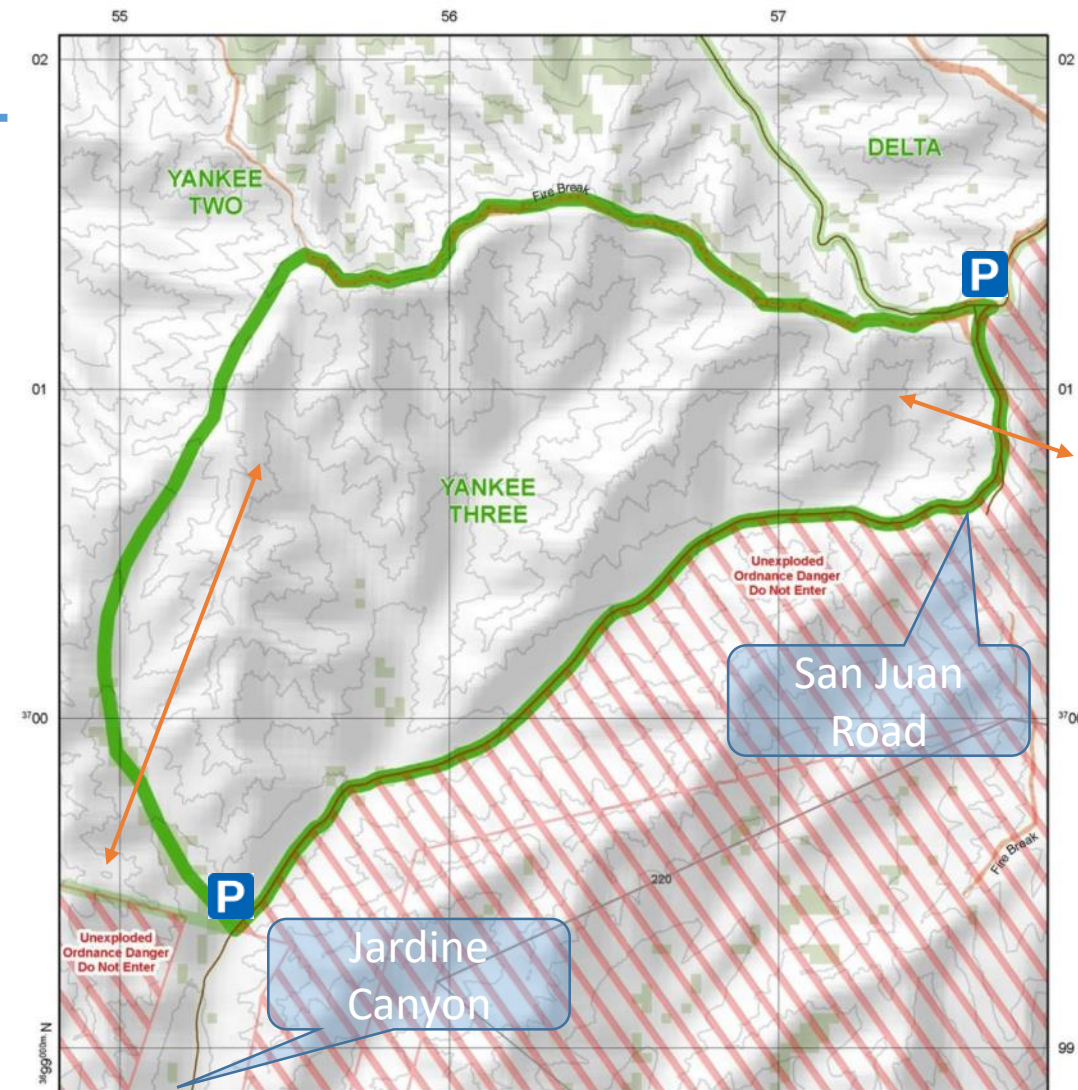
2018

Rifle: 3

Archery: 0

4 hunter days effort

- Rugged steep terrain. Part of impact area normally that opens for hunting
- Game Plan include a long drag
- Deer movement ←→
- Recommended parking **P**



YANKEE THREE



From Game Warden Office turn right onto Vandegrift Blvd. Turn right at 2nd light onto Basilone Rd, go 3.4 miles. Turn right onto Roblar Rd. Go 10.9 miles passing the 2nd Case Spring pond. Turn left at 2nd Case Spring pond, continue 2.3 miles to intersection with Tate Rd., enter Yankee 3. See map for boundaries.

Rules: Check in and out to one area only as authorized. Protect habitat. No littering, alcohol, off-road driving, quads, ATVs, or motorcycles. Park on bare ground, 50 yards from structures. No shooting within 150 yards of roads or buildings.



AREA	DRIVE	TERRAIN	HABITAT	PRESSURE	COMMENTS
YANKEE 3	60	HI	MED	LO	REQUIRES A GOOD PLAN

Points of Contact

- Environmental Security: Resource Enforcement and Compliance
P.O. Box 555008
Camp Pendleton, CA 92055-5008
- Game Warden Office 760-725-3360
- Office hours: 0900-1700 every Friday-Sunday and federal holidays. Open at 0500 during hunting season.
- Web page: <https://www.pendleton.marines.mil/staff-agencies/environmental-security/game-warden/>
- iSportsman electronic check-out coming in 2019!
- Pendleton Sportsman Club: <http://www.sportsmansclub.net/>